

Tween Bridge Solar Farm

2.4 Street Works, Access and Public Rights of Way Plan

Planning Act 2008
Infrastructure Planning (Applications: Prescribed Forms
and Procedure) Regulations 2009

APFP Regulation 5(2)(k)

Document Reference: 2.4

June 2026

Revision 3

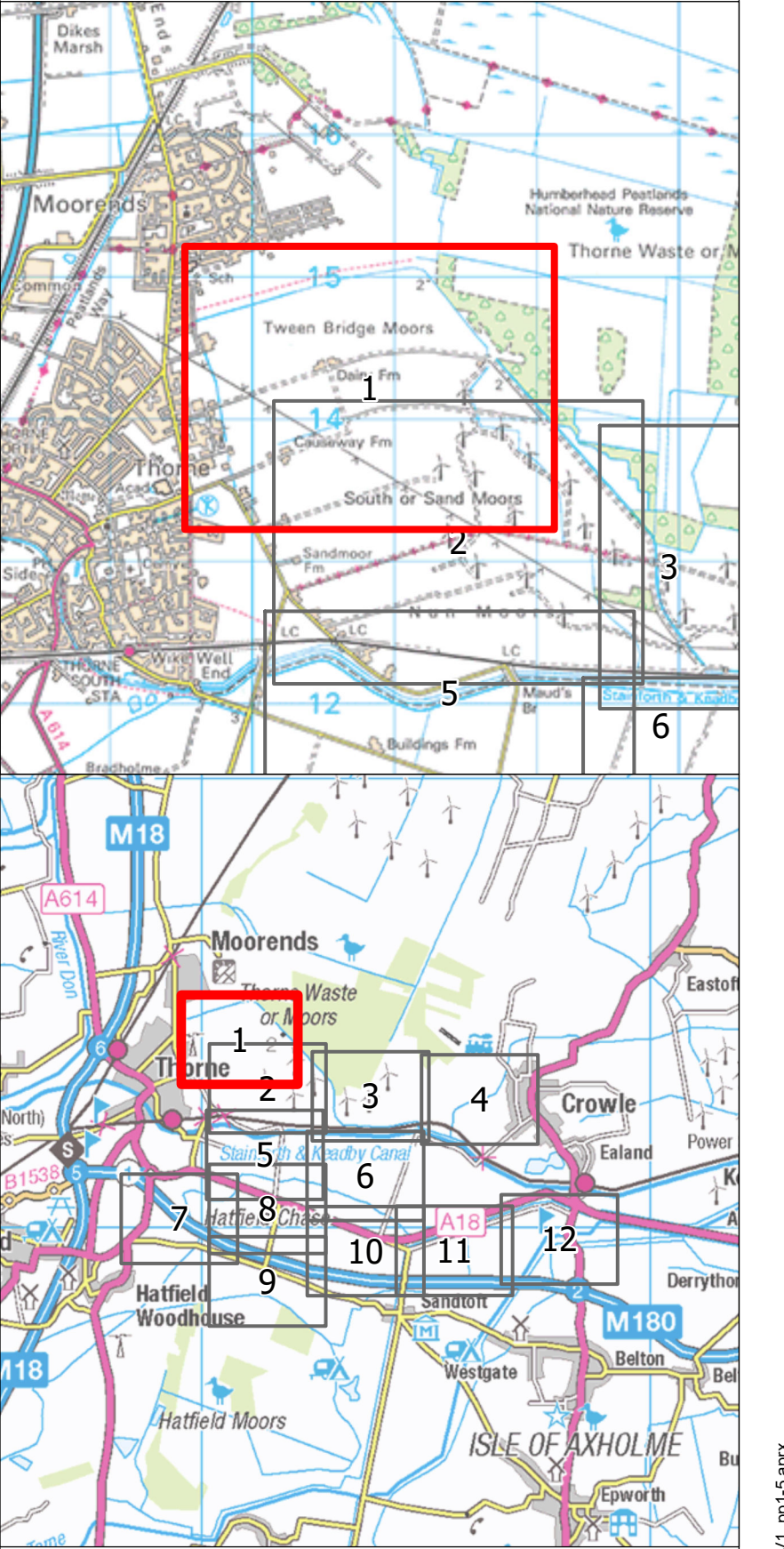
**Tween Bridge Solar Farm
Street Works,
Public Rights of Way
& Access Plans**

Sheet 1 of 12

- Order Limits
- Administrative Boundary
- Land not within Order Limits
- Permanent Alterations of Street Layout
- Temporary Closure or Restriction of Streets
- Location Reference
- Street Works Resurfacing
- Street Works Resurfacing Location Reference

Notes:
 1. All dimensions are in metres unless stated otherwise.
 2. The proposed works shown are illustrative only and will be subject to change as part of detailed design development. Any changes will be limited to being within the order limits and any other constraints included in the Development Consent Order.
 3. The Streetworks, Public Right of Way and Access Plans should be read in conjunction with the Development Consent Order and the other plans and documents to be certified under it, in particular articles 14 to 17 and Schedules 4, 5 and 6 of the Development Consent Order [EN010148/APP/3.1]

Infrastructure Planning: Applications: Prescribed Forms and Procedure) Regulations 2009: Regulation 5(2)(i)



FGP RWE
 CHARTERED SURVEYORS

PINS No.: EN010148
 Document Reference No.: EN010148/APP/2.4

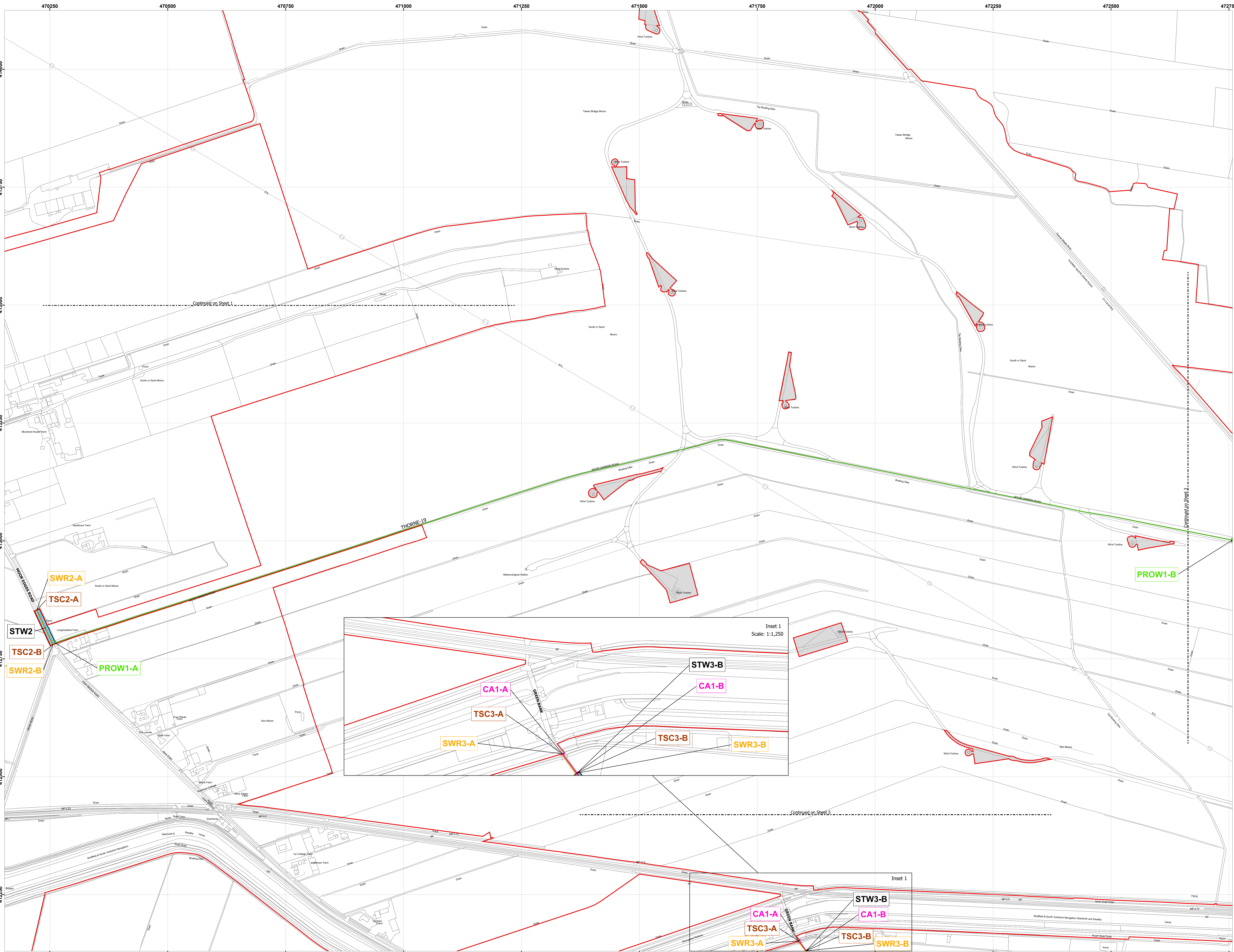
Title: Street Works, Public Rights of Way & Access Plans
 Project: Tween Bridge Solar Farm

Plan Ref: RWE_TWE_STWKS_PAGE1_REV1
 Scale: 1:2,500 Paper Size: A0 Sheet: 1 of 12

0 25 50 100 150 200 Metres

Coordinate System: British National Grid
 Projection: Transverse Mercator
 Datum: OSGB 1936

Drawn: AC Checked: KCP Status: Final
 Job Ref: R003 Date: 21/08/2025 Revision: 1



**Tween Bridge Solar Farm
Street Works,
Public Rights of Way
& Access Plans**

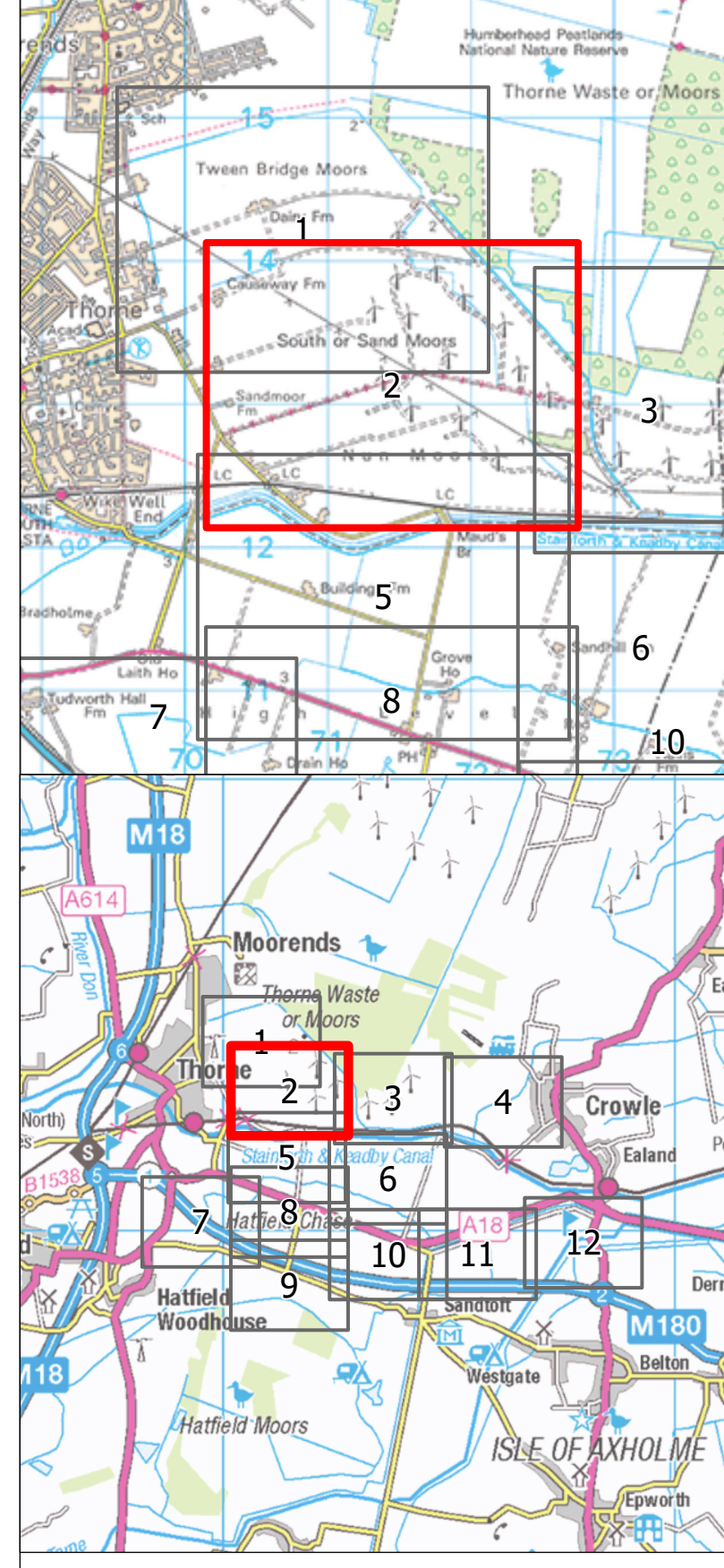
Sheet 2 of 12

- Order Limits
- Land not within Order Limits
- Administrative Boundary
- Permanent Alterations of Street Layout
- Extent of Public Rights of Way to be Temporarily Stopped Up
- Cable Works in Street
- Cable Works in Streets Location Reference
- Temporary Closure or Restriction of Streets
- Temporary Closure or Restriction of Streets Location Reference
- Street Works Resurfacing
- Street Works Resurfacing Location Reference

Notes:

1. All dimensions are in metres unless stated otherwise.
2. The proposed works shown are illustrative only and will be subject to change as part of detailed design development. Any changes will be limited to being within the order limits and any other constraints included in the Development Consent Order.
3. The Streetworks, Public Right of Way and Access Plans should be read in conjunction with the Development Consent Order and the other plans and documents to be certified under it, in particular articles 14 to 17 and Schedules 4, 5 and 6 of the Development Consent Order (ENO10148/APP)3.1)

Infrastructure Planning: Applications: Prescribed Forms and Procedure) Regulations 2009: Regulation 5(2)(i)



PINS No.: EN010148
Document Reference No.: EN010148/APP/2.4

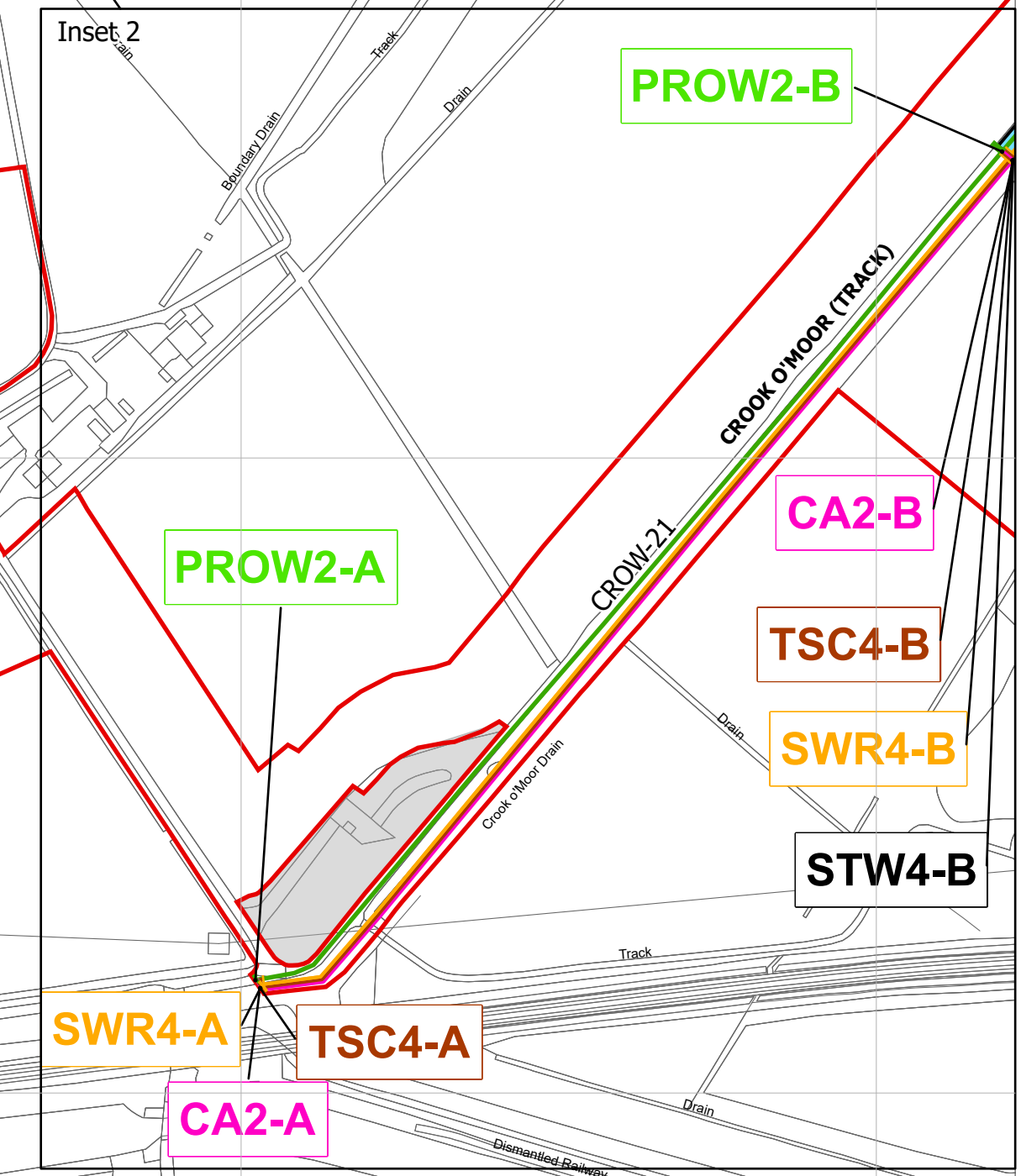
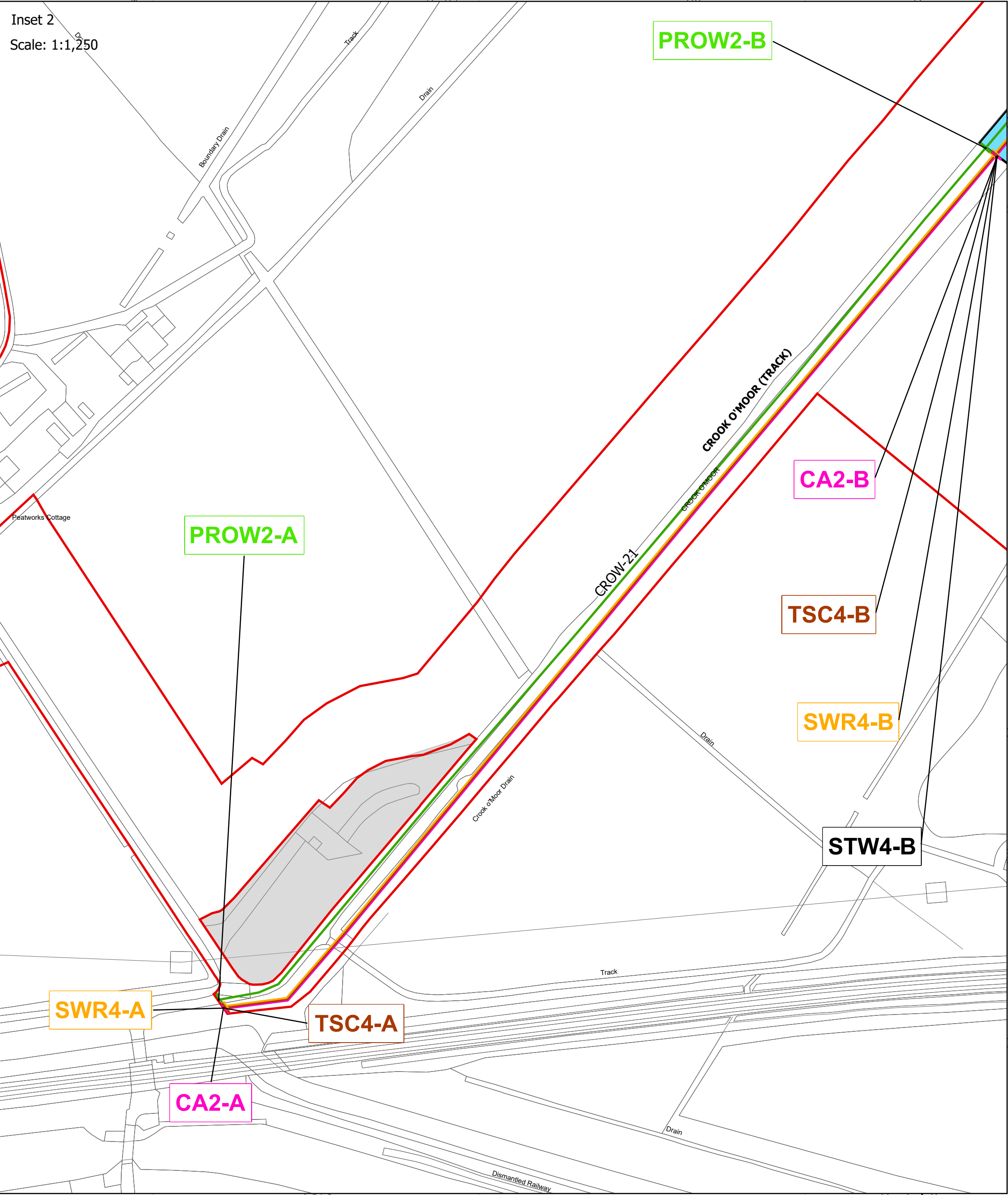
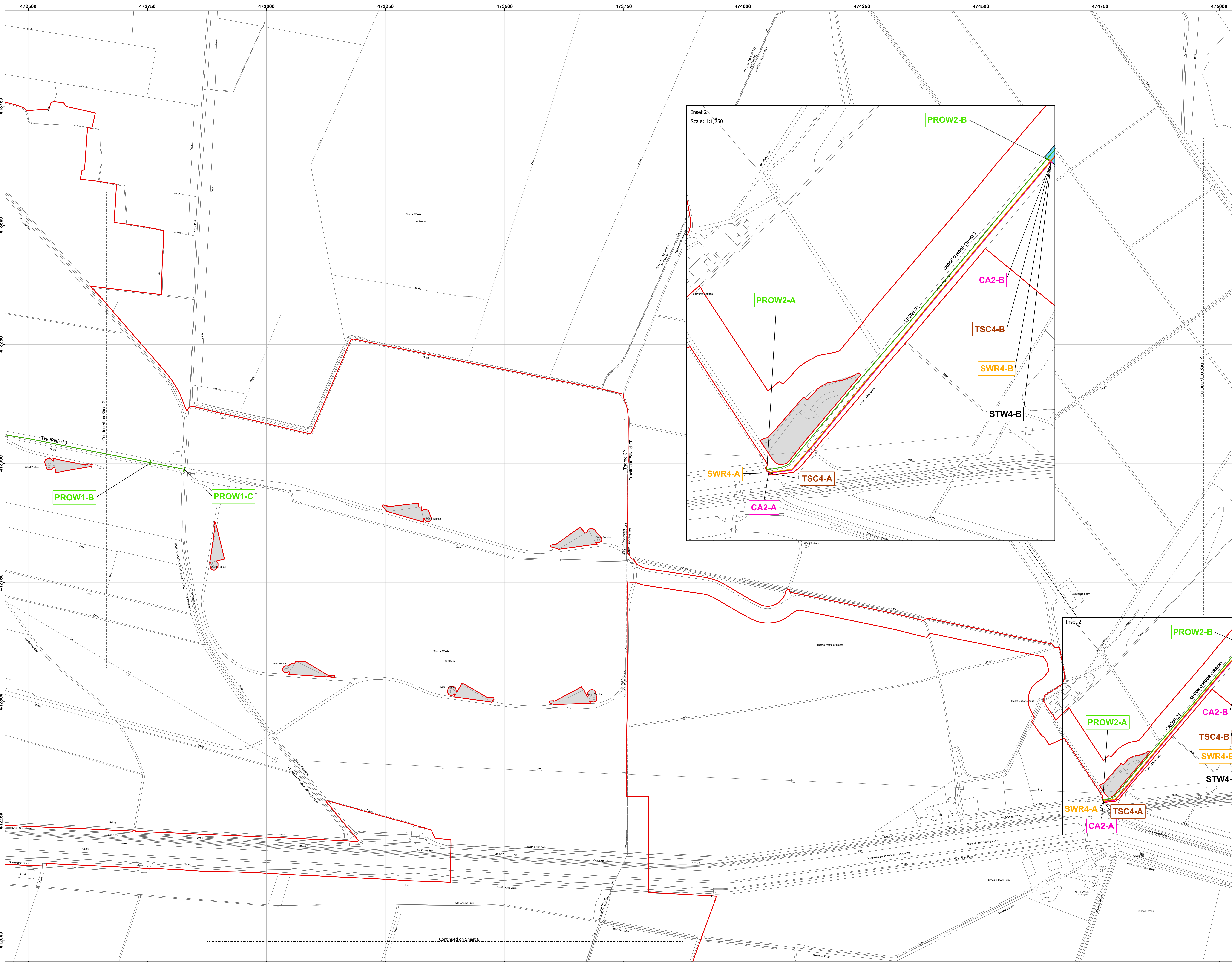
Title: Street Works, Public Rights of Way & Access Plans
Project: Tween Bridge Solar Farm

Plan Ref: RWE_TWE_STWKS_PAGE2_REV2

Scale: 1:2,500 Paper Size: A0 Sheet: 2 of 12

Coordinate System: British National Grid
Projection: Transverse Mercator
Datum: OSGB 1936

Drawn: AC Checked: KCP Status: Final
Job Ref: R003 Date: 10/06/2026 Revision: 2



**Tween Bridge Solar Farm
Street Works,
Public Rights of Way
& Access Plans**

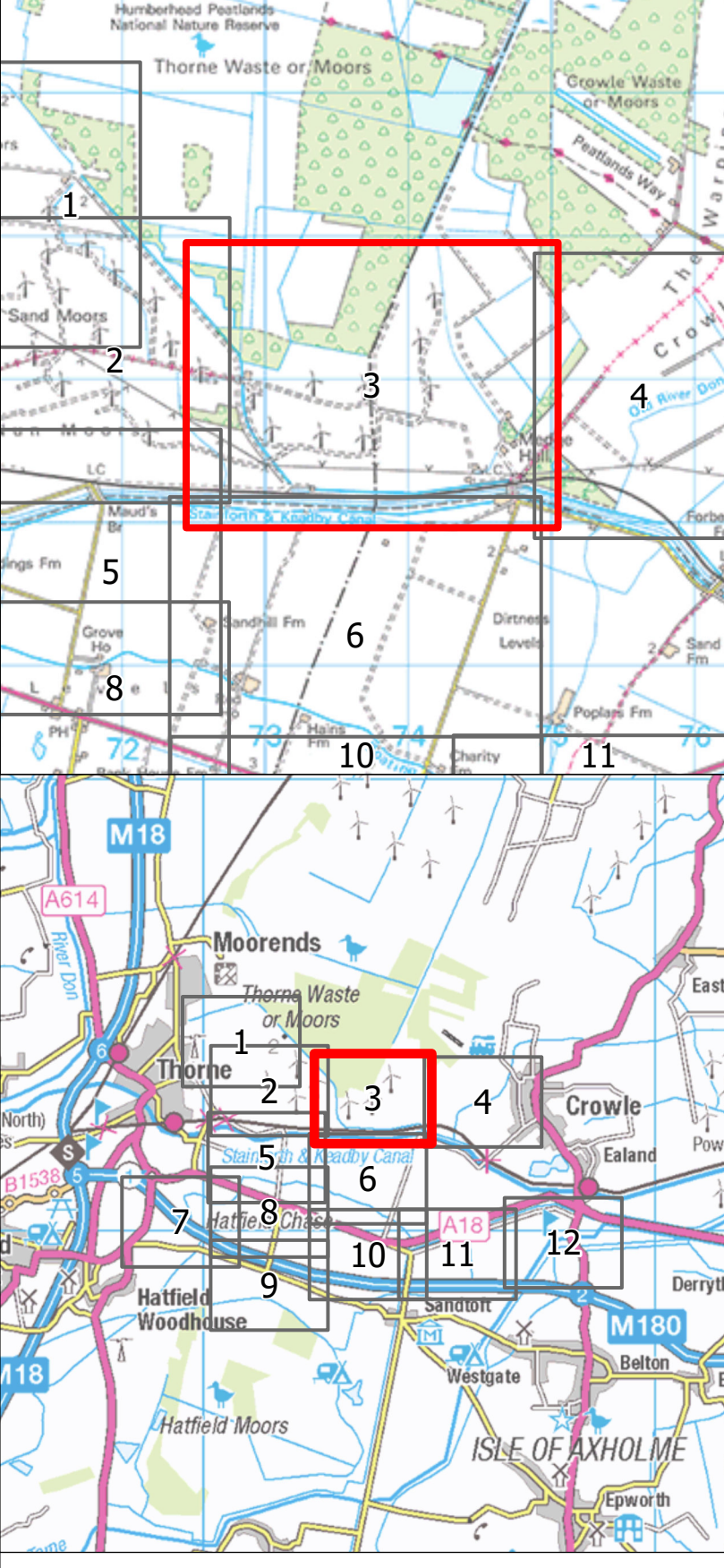
Sheet 3 of 12

- Order Limits
- Land not within Order Limits
- Permanent Alterations of Street Layout
- Extent of Public Rights of Way to be Temporarily Stopped Up
- Cable Works in Street
- Temporary Closure or Restriction of Streets Location Reference
- Temporary Closure or Restriction of Streets Location Reference
- Street Works Resurfacing
- Street Works Resurfacing Location Reference

Notes:

1. All dimensions are in metres unless stated otherwise.
2. The proposed works shown are illustrative only and will be subject to change as part of detailed design development. Any changes will be limited to being within the order limits and any other constraints included in the Development Consent Order.
3. The Streetworks, Public Right of Way and Access Plans should be read in conjunction with the Development Consent Order and the other plans and documents to be certified under it, in particular articles 14 to 17 and Schedules 4, 5 and 6 of the Development Consent Order [EN010148/APP/3.1].

Infrastructure Planning: Applications: Prescribed Forms and Procedure) Regulations 2009: Regulation 5(2)(i)



PINS No.: EN010148
Document Reference No.: EN010148/APP/2.4

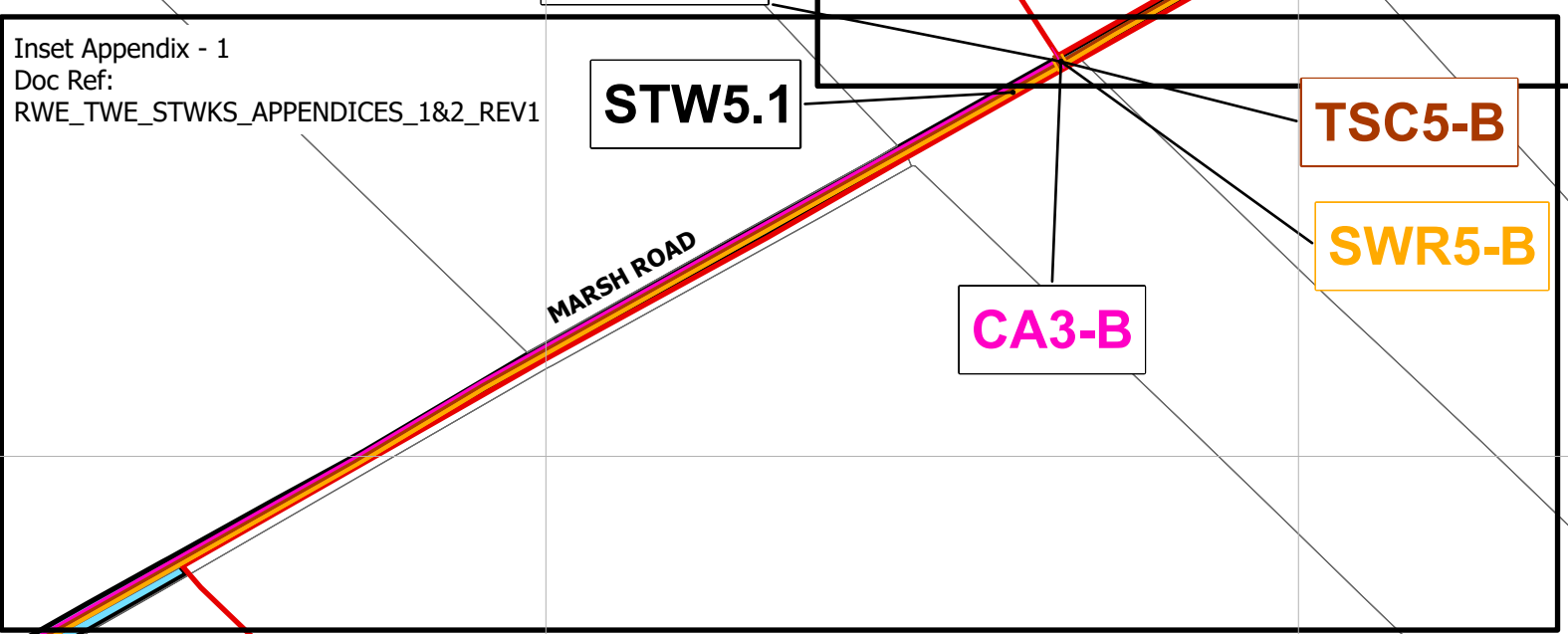
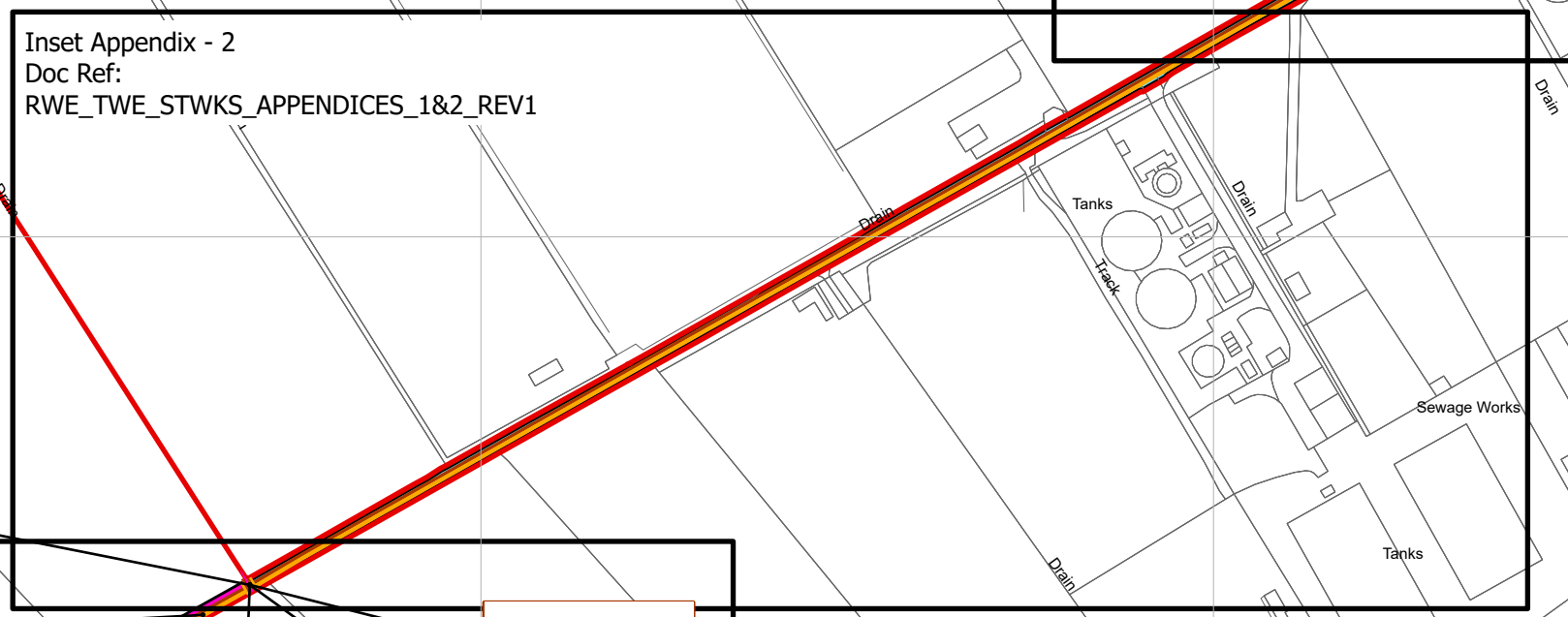
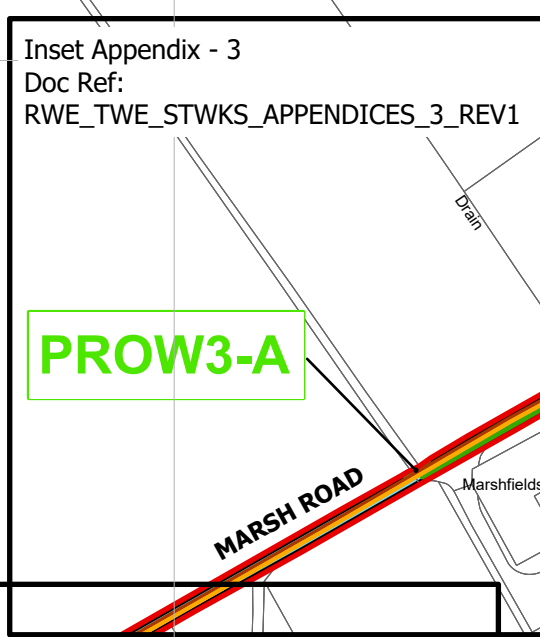
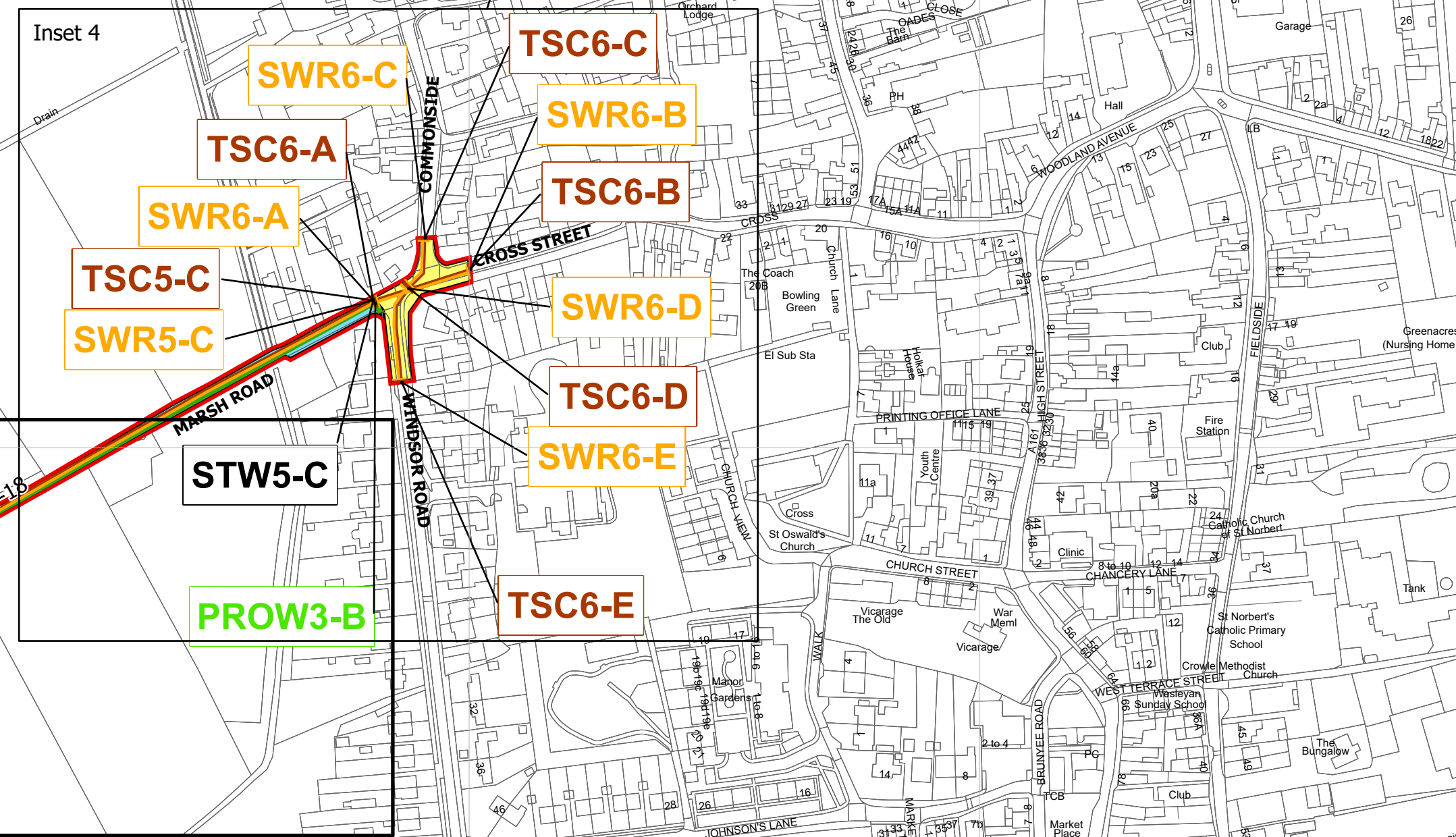
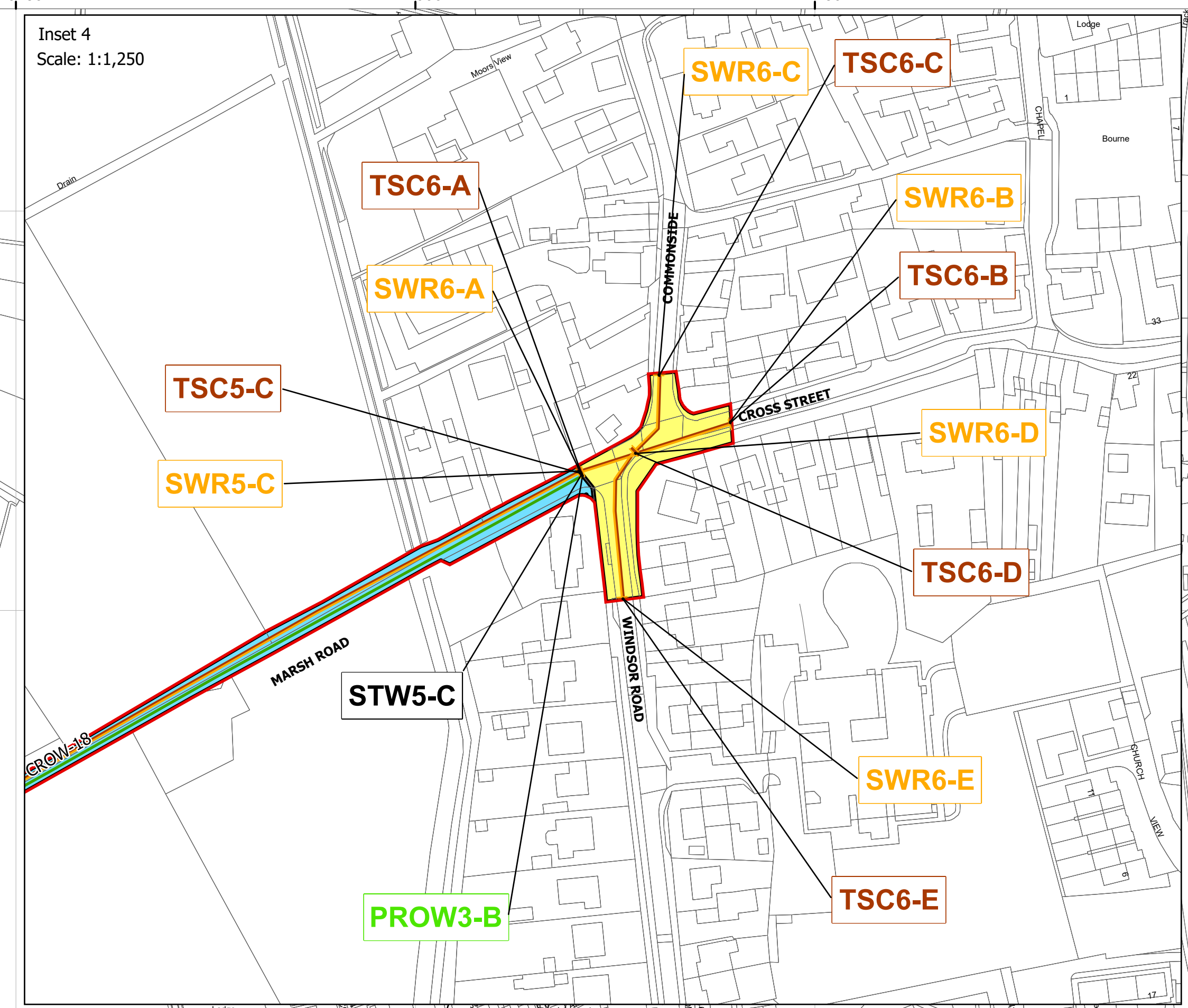
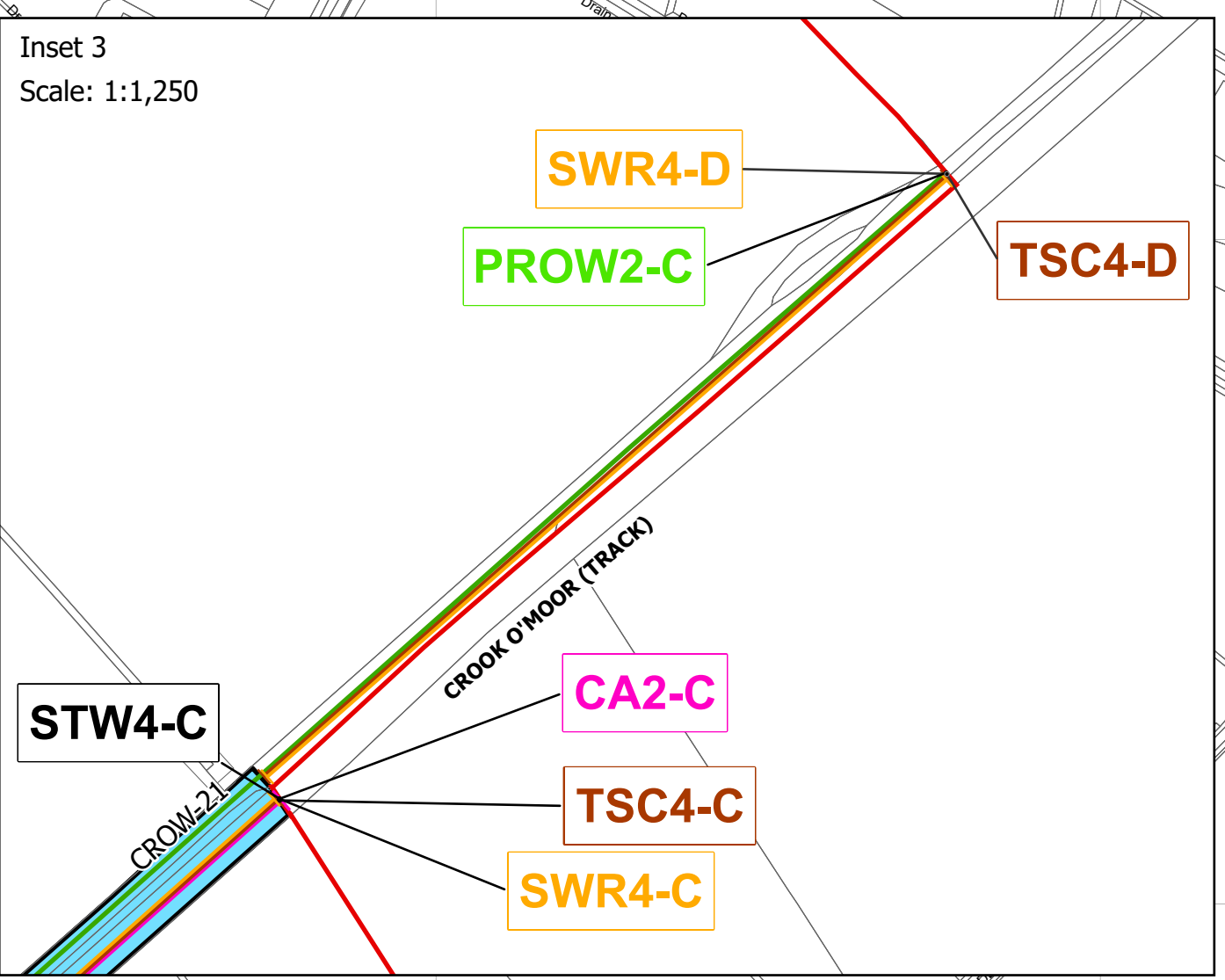
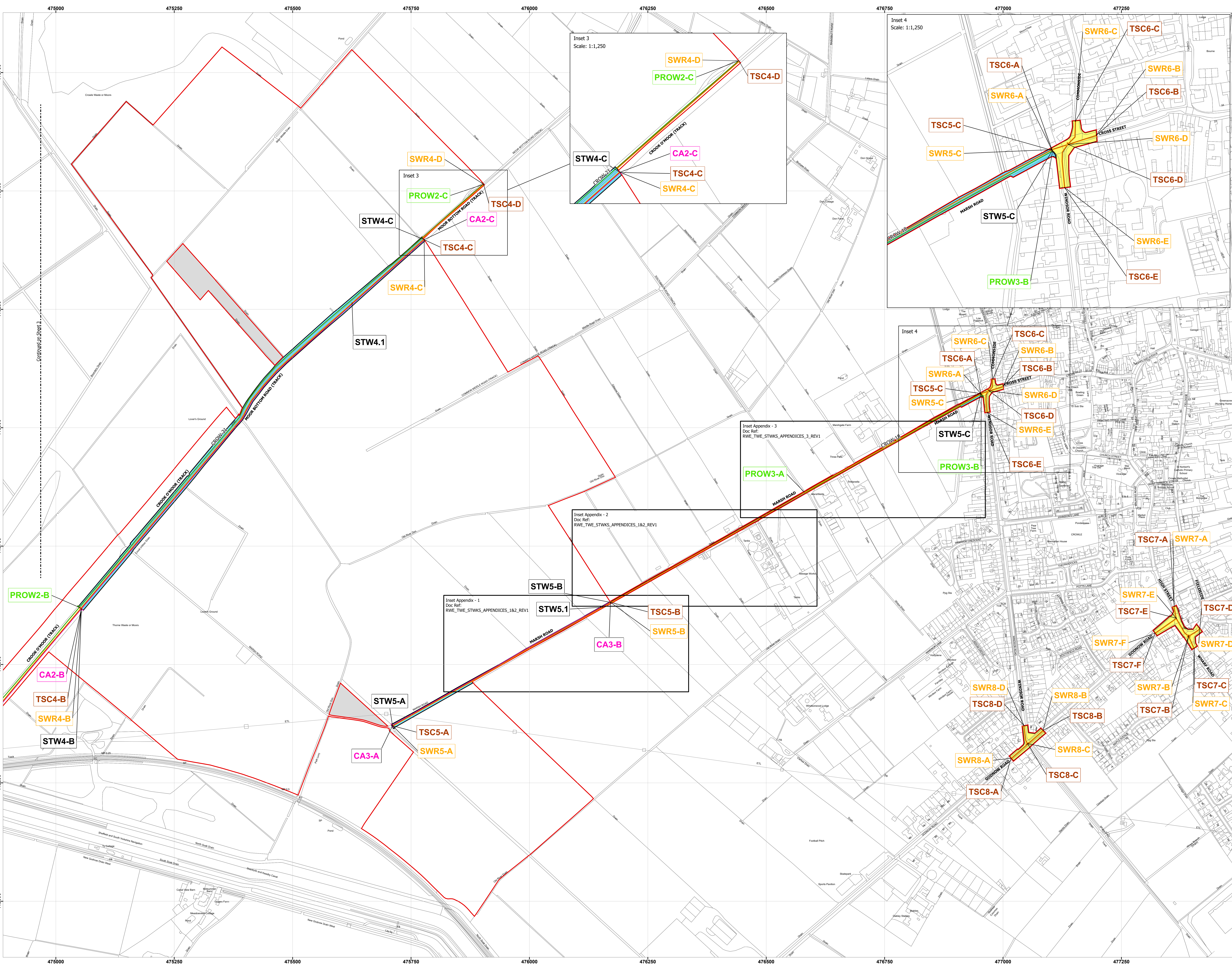
Title: Street Works, Public Rights of Way & Access Plans
Project: Tween Bridge Solar Farm

Plan Ref: RWE_TWE_STWKS_PAGE3_REV2
Scale: 1:2,500 Paper Size: A0 Sheet: 3 of 12

0 25 50 100 150 200 Metres

Coordinate System: British National Grid
Projection: Transverse Mercator
Datum: OSGB 1936

Drawn: AC Checked: KCP Status: Final
Job Ref: R003 Date: 10/06/2026 Revision: 2



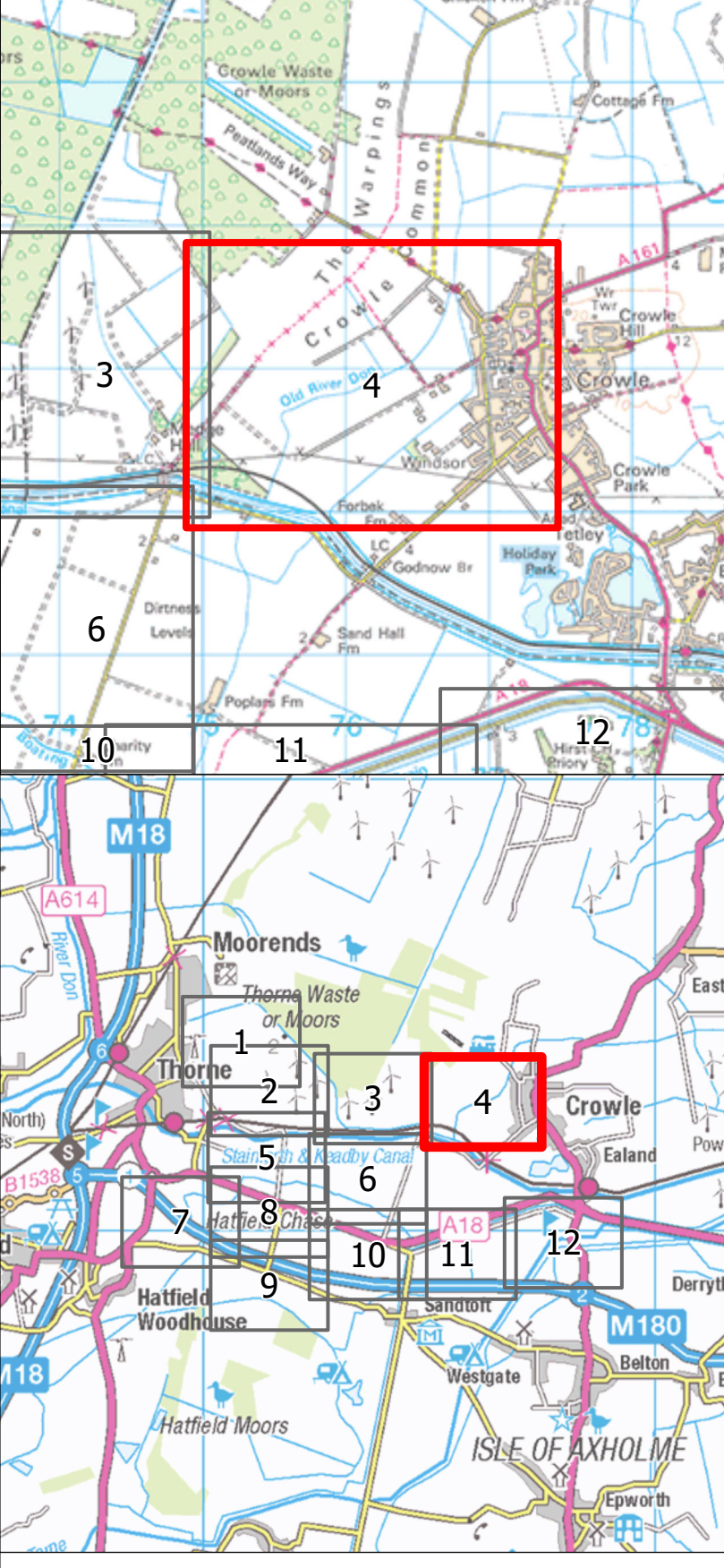
**Tween Bridge Solar Farm
Street Works,
Public Rights of Way
& Access Plans**

Sheet 4 of 12

- Order Limits
- Land not within Order Limits
- Permanent Alterations of Street Layout
- Temporary Closure or Restriction of Streets
- Extent of Public Rights of Way to be Temporarily Stopped Up
- Cable Works in Street
- Cable Works in Streets Location Reference
- Temporary Closure or Restriction of Streets Location Reference
- Street Works Resurfacing
- Street Works Resurfacing Location Reference

Notes:
 1. All dimensions are in metres unless stated otherwise.
 2. The proposed works shown are illustrative only and will be subject to change as part of detailed design development. Any changes will be limited to being within the order limits and any other constraints included in the Development Consent Order.
 3. The Streetworks, Public Right of Way and Access Plans should be read in conjunction with the Development Consent Order and the other plans and documents to be certified under it, in particular articles 14 to 17 and Schedules 4, 5 and 6 of the Development Consent Order [EN010148/APP/3.1]

Infrastructure Planning: Applications: Prescribed Forms and Procedure) Regulations 2009: Regulation 5(2)(i)



PINS No.: EN010148
 Document Reference No.: EN010148/APP/2.4
 Title: Street Works, Public Rights of Way & Access Plans
 Project: Tween Bridge Solar Farm
 Plan Ref: RWE_TWE_STWKS_PAGE4_REV2
 Scale: 1:2,500 Paper Size: A0 Sheet: 4 of 12
 Coordinate System: British National Grid
 Projection: Transverse Mercator
 Datum: OSGB 1936
 Drawn: AC Checked: KCP Status: Final
 Job Ref: R003 Date: 10/06/2026 Revision: 2

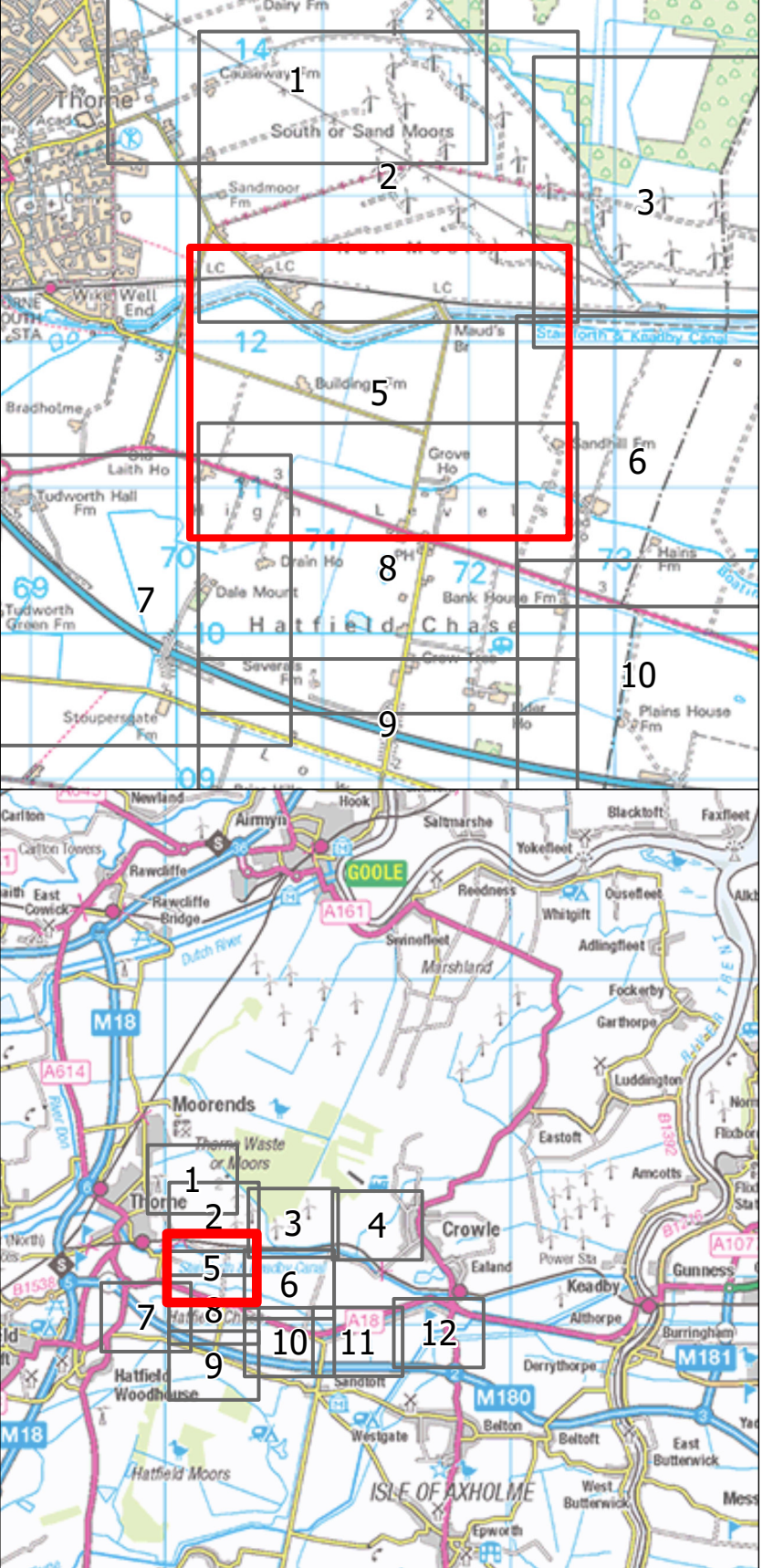
**Tween Bridge Solar Farm
Street Works,
Public Rights of Way
& Access Plans**

Sheet 5 of 12

- Order Limits
- Land not within Order Limits
- Administrative Boundary
- Permanent Alterations of Street Layout
- Cable Works in Street
- Cable Works in Streets Location Reference
- Temporary Closure or Restriction of Streets
- Temporary Closure or Restriction of Streets Location Reference
- Street Works Resurfacing
- Street Works Resurfacing Location Reference

Notes:
 1. All dimensions are in metres unless stated otherwise.
 2. The proposed works shown are illustrative only and will be subject to change as part of detailed design development. Any changes will be limited to being within the order limits and any other constraints included in the Development Consent Order.
 3. The Streetworks, Public Right of Way and Access Plans should be read in conjunction with the Development Consent Order and the other plans and documents to be certified under it, in particular articles 14 to 17 and Schedules 4, 5 and 6 of the Development Consent Order [EN010148/APP/3.1].

Infrastructure Planning: Applications: Prescribed Forms and Procedure) Regulations 2009: Regulation 5(2)(i)



PINS No.: EN010148
 Document Reference No.: EN010148/APP/2.4
 Title: Street Works, Public Rights of Way & Access Plans
 Project: Tween Bridge Solar Farm
 Plan Ref: RWE_TWE_STWKS_PAGES_REV2
 Scale: 1:2,500 Paper Size: A0 Sheet: 5 of 12

0 25 50 100 150 200 Metres

Coordinate System: British National Grid
 Projection: Transverse Mercator
 Datum: OSGB 1936

Drawn: AC Checked: KCP Status: Final
 Job Ref: R003 Date: 10/06/2026 Revision: 2

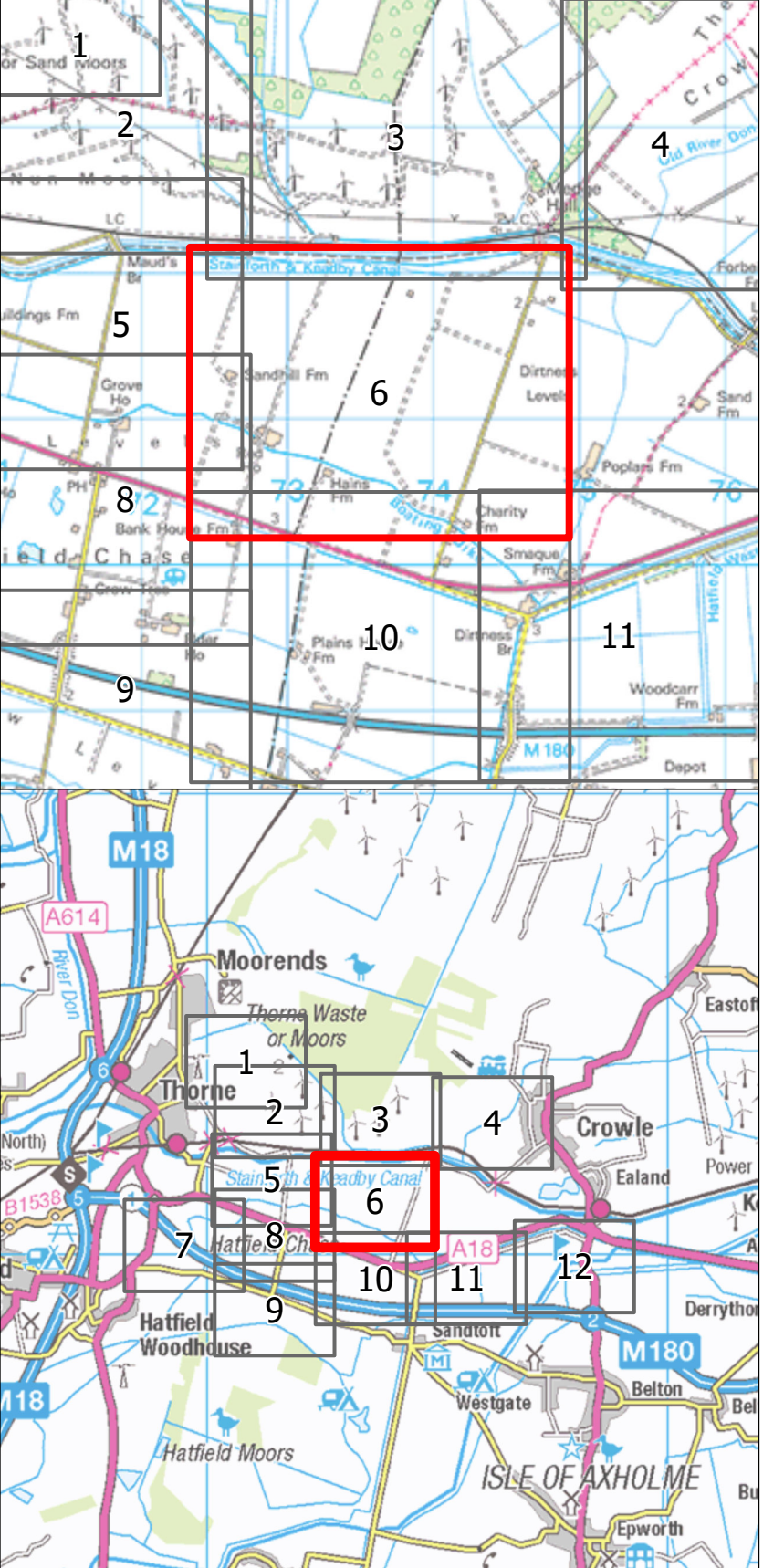
Tween Bridge Solar Farm Street Works, Public Rights of Way & Access Plans

Sheet 6 of 12

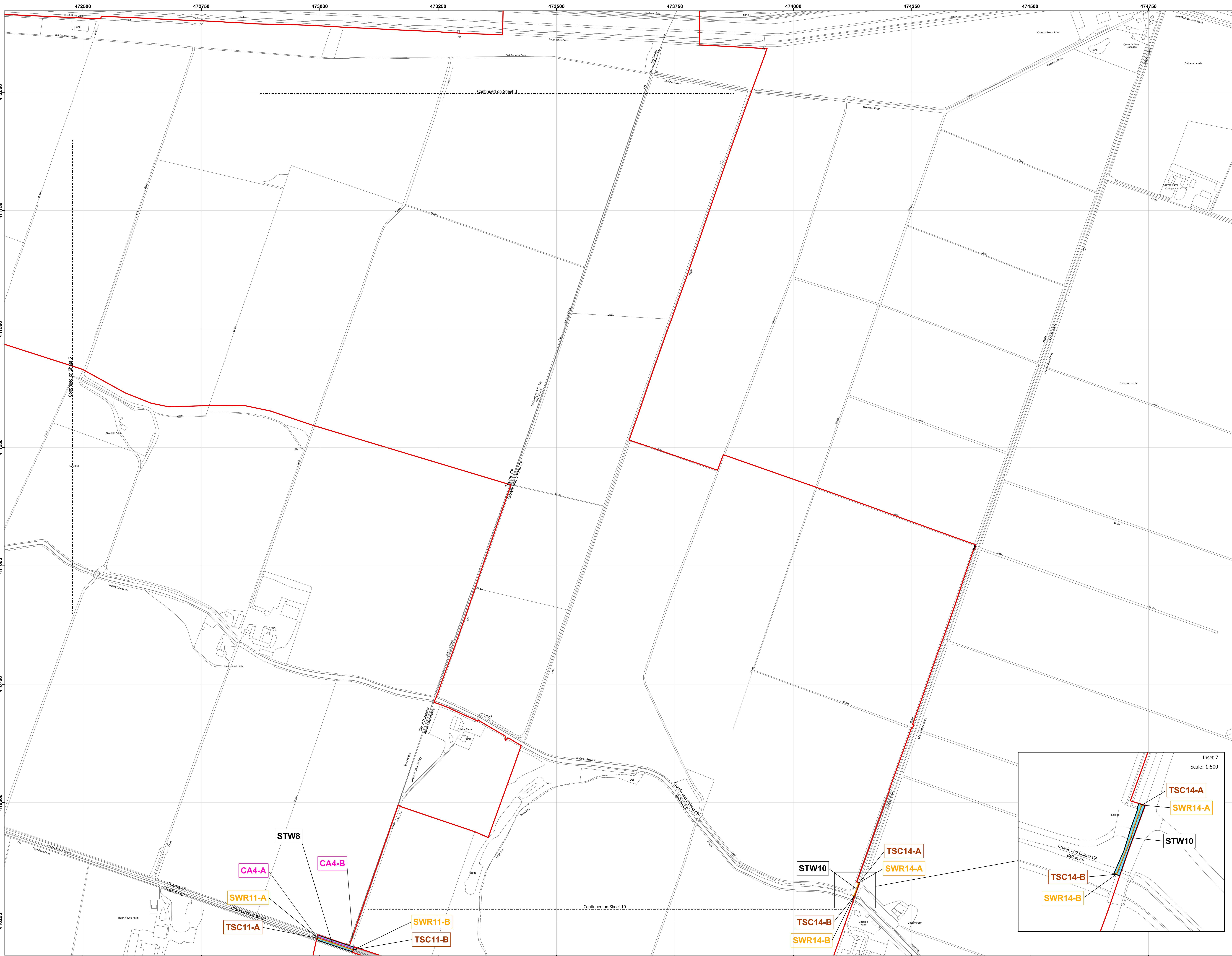
- Order Limits
- Land not within Order Limits
- Administrative Boundaries
- Permanent Alterations of Street Layout
- Cable Works in Street
- Cable Works in Streets Location Reference
- Temporary Closure or Restriction of Streets
- Temporary Closure or Restriction of Streets Location Reference
- Street Works Resurfacing
- Street Works Resurfacing Location Reference

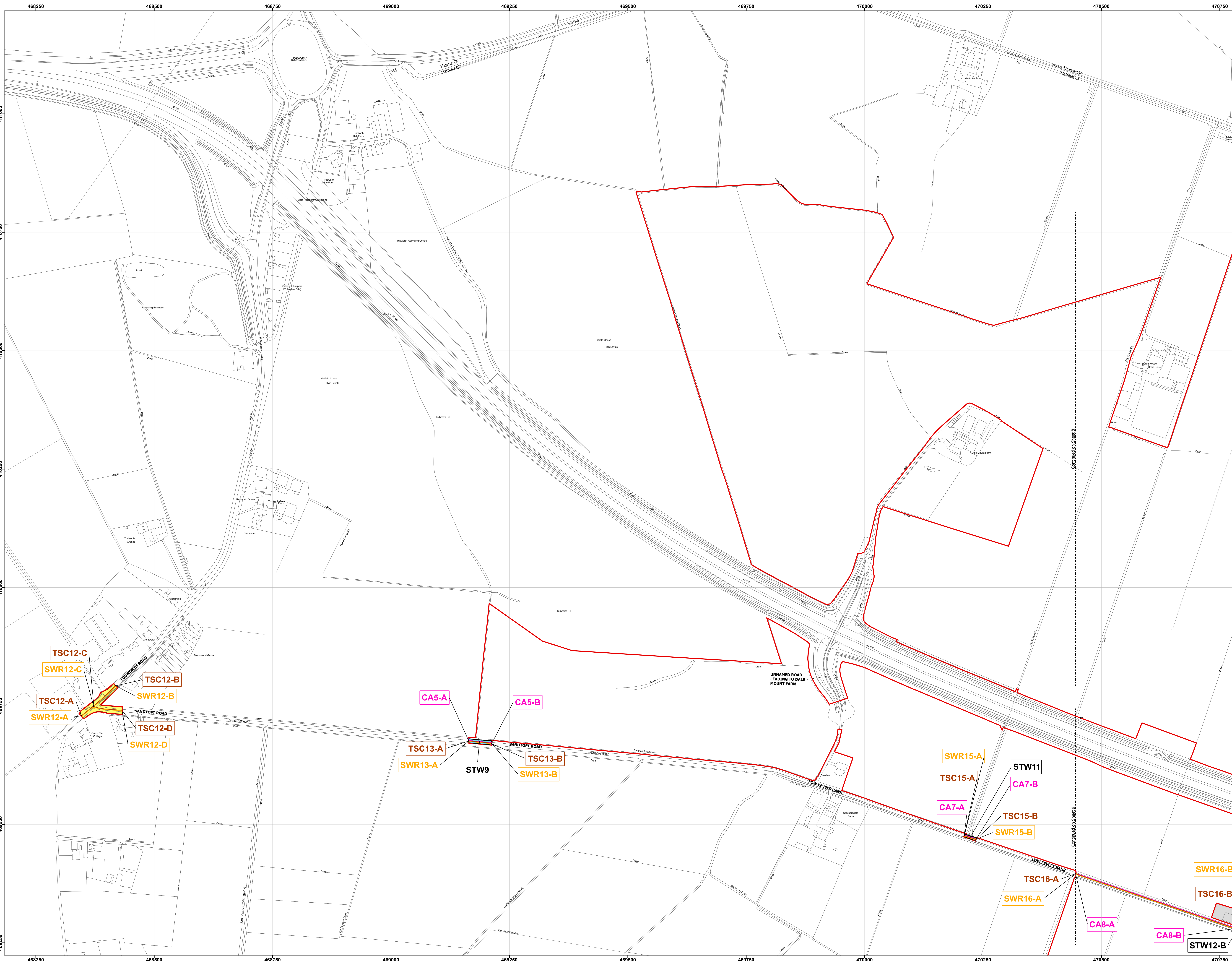
Notes:
 1. All dimensions are in metres unless stated otherwise.
 2. The proposed works shown are illustrative only and will be subject to change as part of detailed design development. Any changes will be limited to being within the order limits and any other constraints included in the Development Consent Order.
 3. The Streetworks, Public Right of Way and Access Plans should be read in conjunction with the Development Consent Order and the other plans and documents to be certified under it, in particular articles 14 to 17 and Schedules 4, 5 and 6 of the Development Consent Order [EN10148/APP/3.1].

Infrastructure Planning: Applications: Prescribed Forms and Procedure) Regulations 2009: Regulation 5(2)(i)



PINS No.: EN10148
 Document Reference No.: EN10148/APP/2.4
 Title: Street Works, Public Rights of Way & Access Plans
 Project: Tween Bridge Solar Farm
 Plan Ref: RWE_TWE_STWKS_PAGE6_REV2
 Scale: 1:2,500 Paper Size: A0 Sheet: 6 of 12
 0 25 50 100 150 200 Metres
 Coordinate System: British National Grid
 Projection: Transverse Mercator
 Datum: OSGB 1936
 Drawn: AC Checked: KCP Status: Final
 Job Ref: R003 Date: 09/04/2026 Revision: 2





**Tween Bridge Solar Farm
Street Works,
Public Rights of Way
& Access Plans**

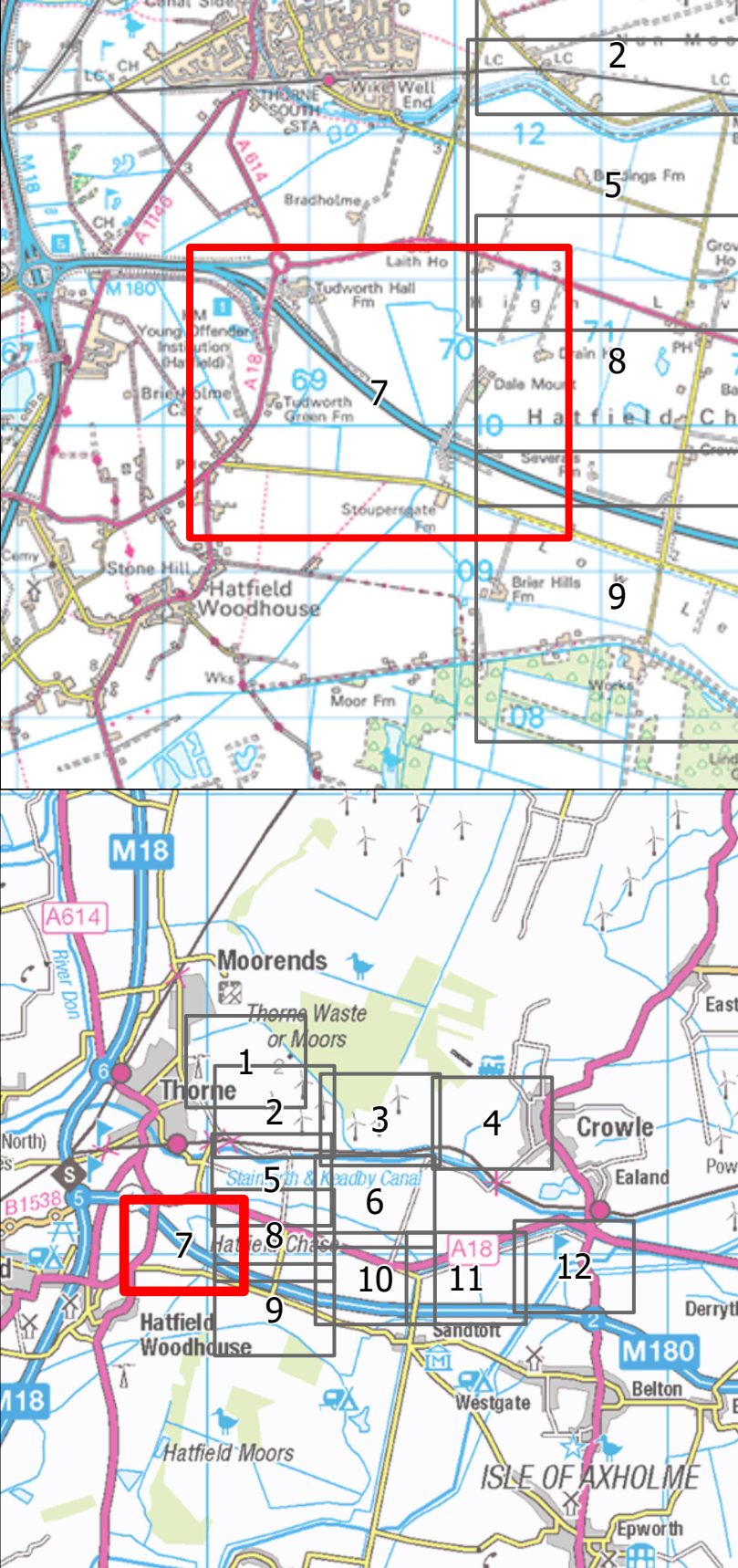
Sheet 7 of 12

- Order Limits
- Land not within Order Limits
- Administrative Boundaries
- Permanent Alterations of Street Layout
- Temporary Closure or Restriction of Streets
- Cable Works in Street
- Cable Works in Streets Location Reference
- Temporary Closure or Restriction of Streets Location Reference
- Street Works Resurfacing
- Street Works Resurfacing Location Reference

Notes:

1. All dimensions are in metres unless stated otherwise.
2. The proposed works shown are illustrative only and will be subject to change as part of detailed design development. Any changes will be limited to being within the order limits and any other constraints included in the Development Consent Order.
3. The Streetworks, Public Right of Way and Access Plans should be read in conjunction with the Development Consent Order and the other plans and documents to be certified under it, in particular articles 14 to 17 and Schedules 4, 5 and 6 of the Development Consent Order [EN010148/APP/3.1]

Infrastructure Planning: Applications: Prescribed Forms and Procedure) Regulations 2009: Regulation 5(2)(i)



PINS No.: EN010148
Document Reference No.: EN010148/APP/2.4

Title: Street Works, Public Rights of Way & Access Plans
Project: Tween Bridge Solar Farm

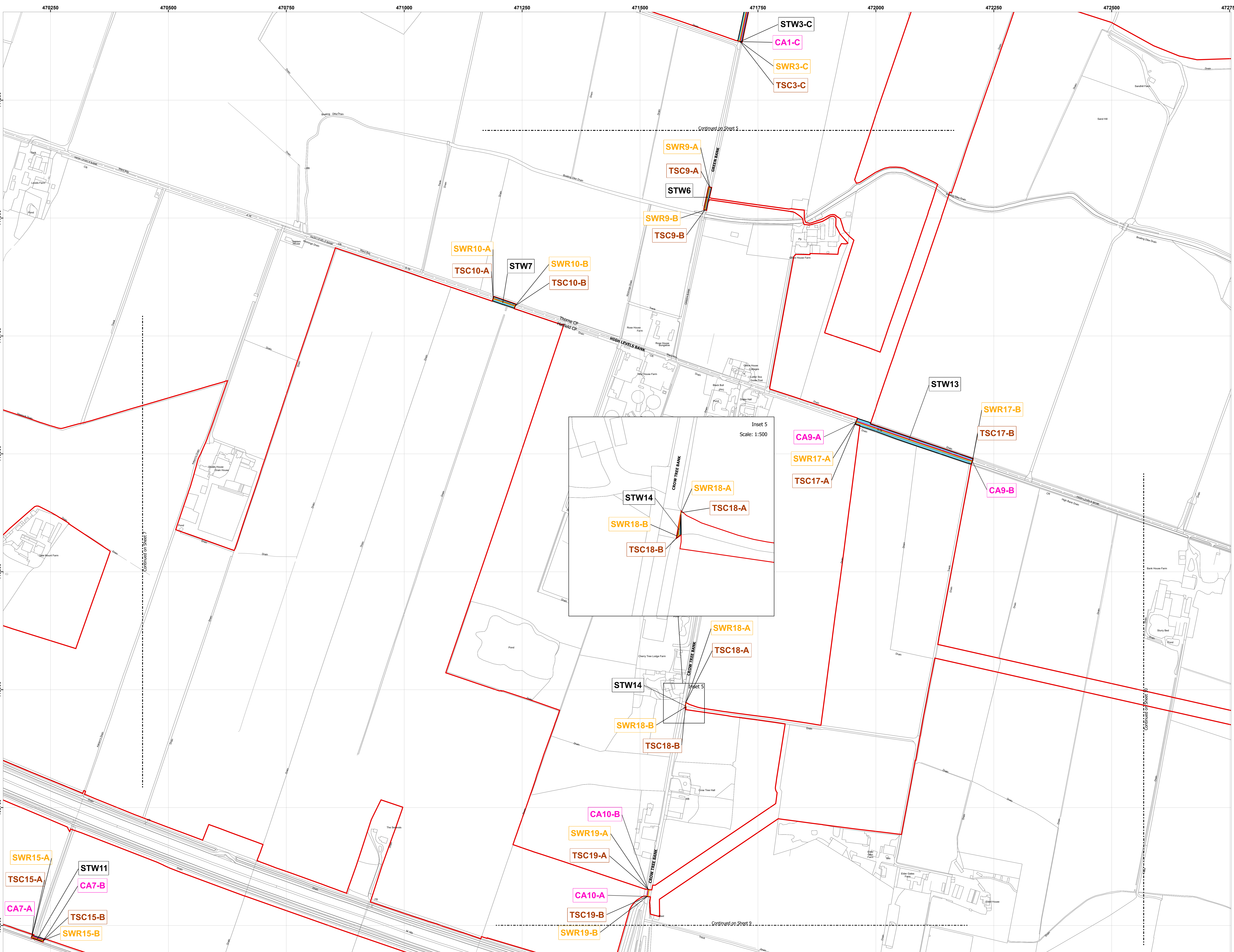
Plan Ref: RWE_TWE_STWKS_PAGE7_REV3

Scale: 1:2,500 Paper Size: A0 Sheet: 7 of 12

0 25 50 100 150 200 Metres

Coordinate System: British National Grid
Projection: Transverse Mercator
Datum: OSGB 1936

Drawn: AC Checked: KCP Status: Final
Job Ref: R003 Date: 10/06/2026 Revision: 3



**Tween Bridge Solar Farm
Street Works,
Public Rights of Way
& Access Plans**

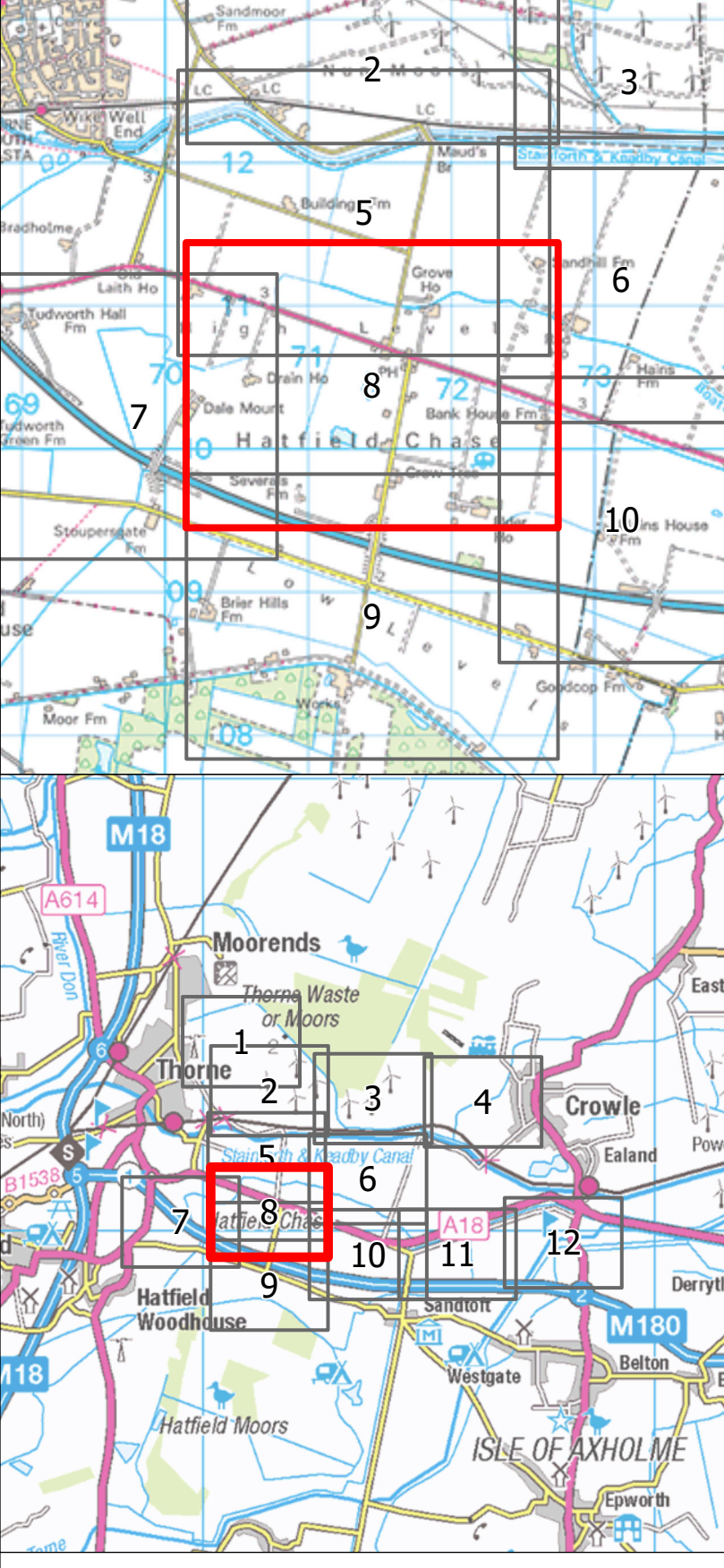
Sheet 8 of 12

- Order Limits
- Administrative Boundaries
- Permanent Alterations of Street Layout
- Cable Works in Street
- Cable Works in Streets Location Reference
- Temporary Closure or Restriction of Streets
- Temporary Closure or Restriction of Streets Location Reference
- Street Works Resurfacing
- Street Works Resurfacing Location Reference

Notes:

1. All dimensions are in metres unless stated otherwise.
2. The proposed works shown are illustrative only and will be subject to change as part of detailed design development. Any changes will be limited to being within the order limits and any other constraints included in the Development Consent Order.
3. The Streetworks, Public Right of Way and Access Plans should be read in conjunction with the Development Consent Order and the other plans and documents to be certified under it, in particular articles 14 to 17 and Schedules 4, 5 and 6 of the Development Consent Order [EN010148/APP/3.1].

Infrastructure Planning: Applications: Prescribed Forms and Procedure) Regulations 2009: Regulation 5(2)(i)



PINS No.: EN010148
Document Reference No.: EN010148/APP/2.4

Title: Street Works, Public Rights of Way & Access Plans
Project: Tween Bridge Solar Farm

Plan Ref: RWE_TWE_STWKS_PAGE8_REV1
Scale: 1:2,500 Paper Size: A0 Sheet: 8 of 12

0 25 50 100 150 200 Metres

Coordinate System: British National Grid
Projection: Transverse Mercator
Datum: OSGB 1936

Drawn: AC Checked: KCP Status: Final
Job Ref: R003 Date: 21/08/2025 Revision: 1

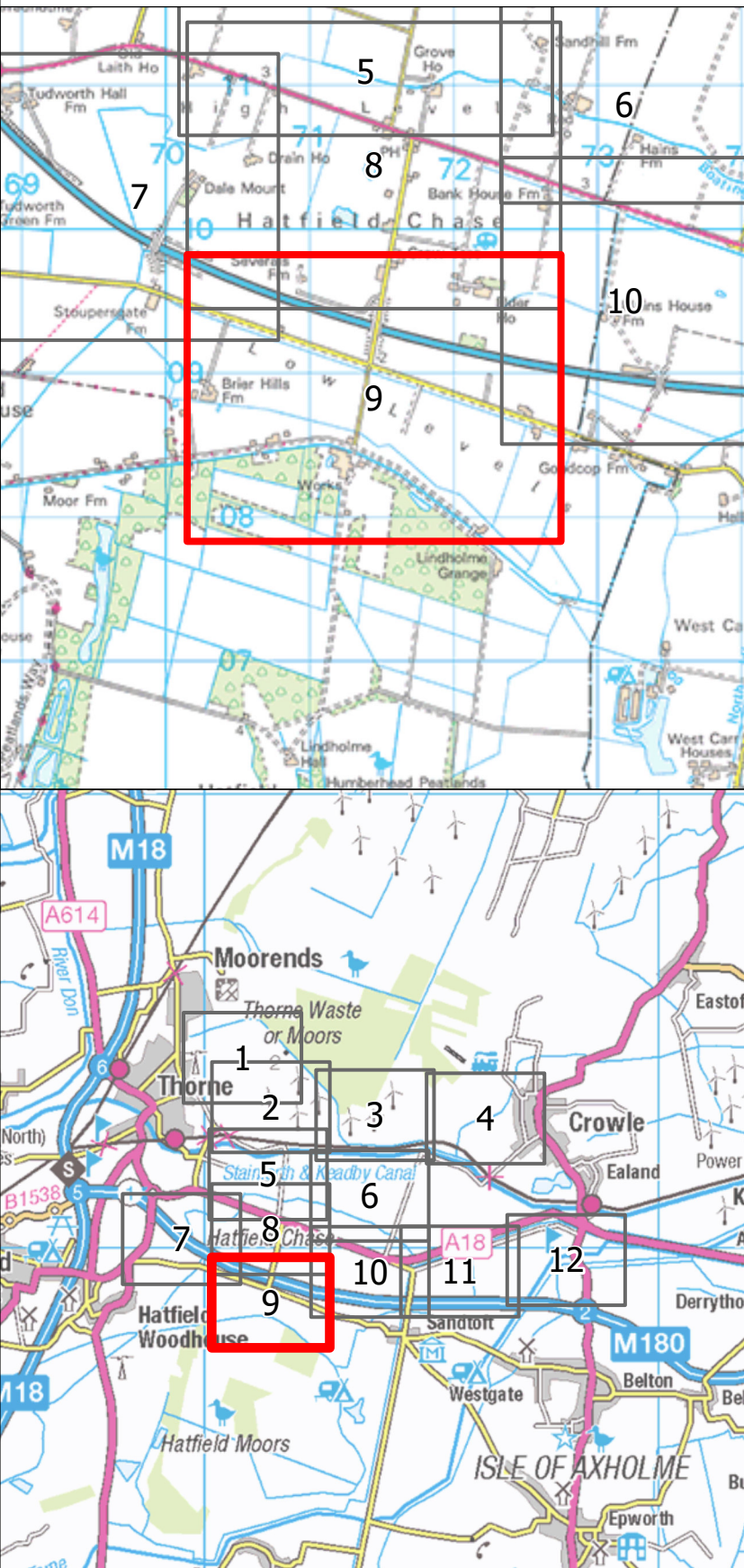
**Tween Bridge Solar Farm
Street Works,
Public Rights of Way
& Access Plans**

Sheet 9 of 12

- Order Limits
- Land not within Order Limits
- Administrative Boundaries
- Permanent Alterations of Street Layout
- Cable Works in Street
- Cable Works in Streets Location Reference
- Temporary Closure or Restriction of Streets
- Temporary Closure or Restriction of Streets Location Reference
- Street Works Resurfacing
- Street Works Resurfacing Location Reference

Notes:
 1. All dimensions are in metres unless stated otherwise.
 2. The proposed works shown are illustrative only and will be subject to change as part of detailed design development. Any changes will be limited to being within the order limits and any other constraints included in the Development Consent Order.
 3. The Streetworks, Public Right of Way and Access Plans should be read in conjunction with the Development Consent Order and the other plans and documents to be certified under it, in particular articles 14 to 17 and Schedules 4, 5 and 6 of the Development Consent Order [EN010148/APP/3.1].

Infrastructure Planning: Applications: Prescribed Forms and Procedure) Regulations 2009: Regulation 5(2)(i)



PINS No.: EN010148
 Document Reference No.: EN010148/APP/2.4

Title: Street Works, Public Rights of Way & Access Plans
 Project: Tween Bridge Solar Farm

Plan Ref: RWE_TWE_STWKS_PAGES9_REV2

Scale: 1:2,500 Paper Size: A0 Sheet: 9 of 12

0 25 50 100 150 200 Metres

Coordinate System: British National Grid
 Projection: Transverse Mercator
 Datum: OSGB 1936

Drawn: AC Checked: KCP Status: Final

Job Ref: R003 Date: 10/06/2026 Revision: 2

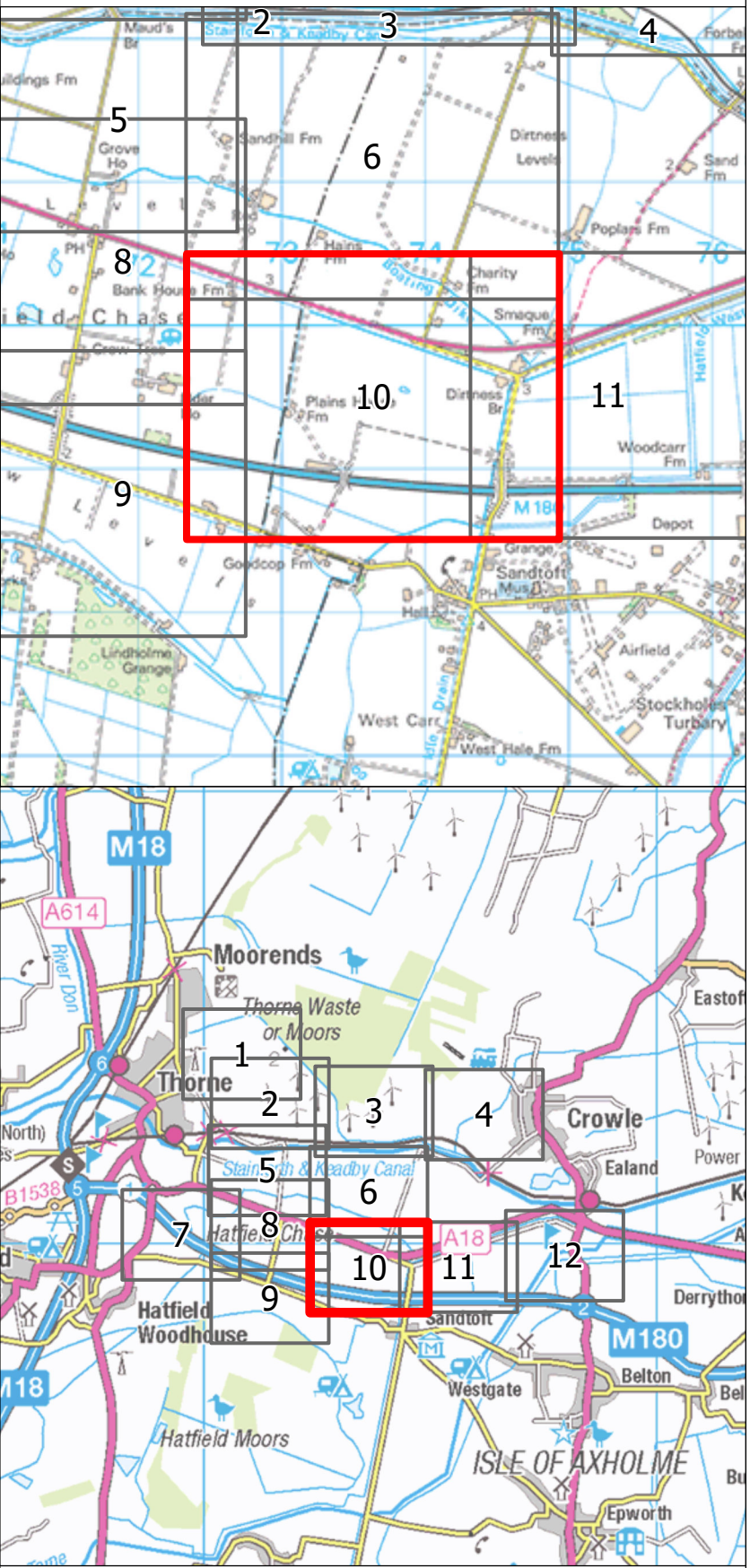
**Tween Bridge Solar Farm
Street Works,
Public Rights of Way
& Access Plans**

Sheet 10 of 12

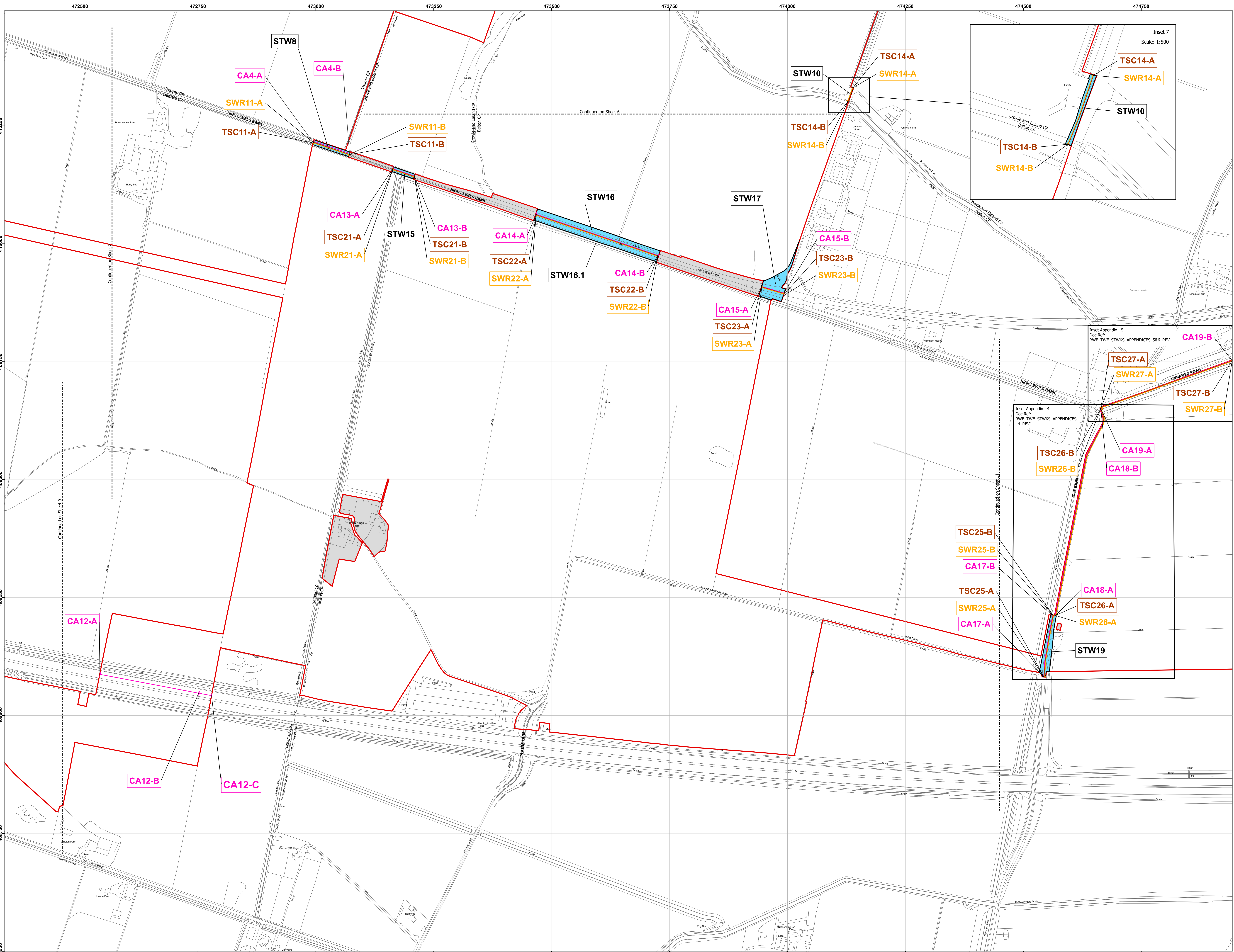
- Order Limits
- Land not within Order Limits
- Administrative Boundaries
- Permanent Alterations of Street Layout
- Cable Works in Street
- Cable Works in Streets Location Reference
- Temporary Closure or Restriction of Streets
- Temporary Closure or Restriction of Streets Location Reference
- Street Works Resurfacing
- Street Works Resurfacing Location Reference

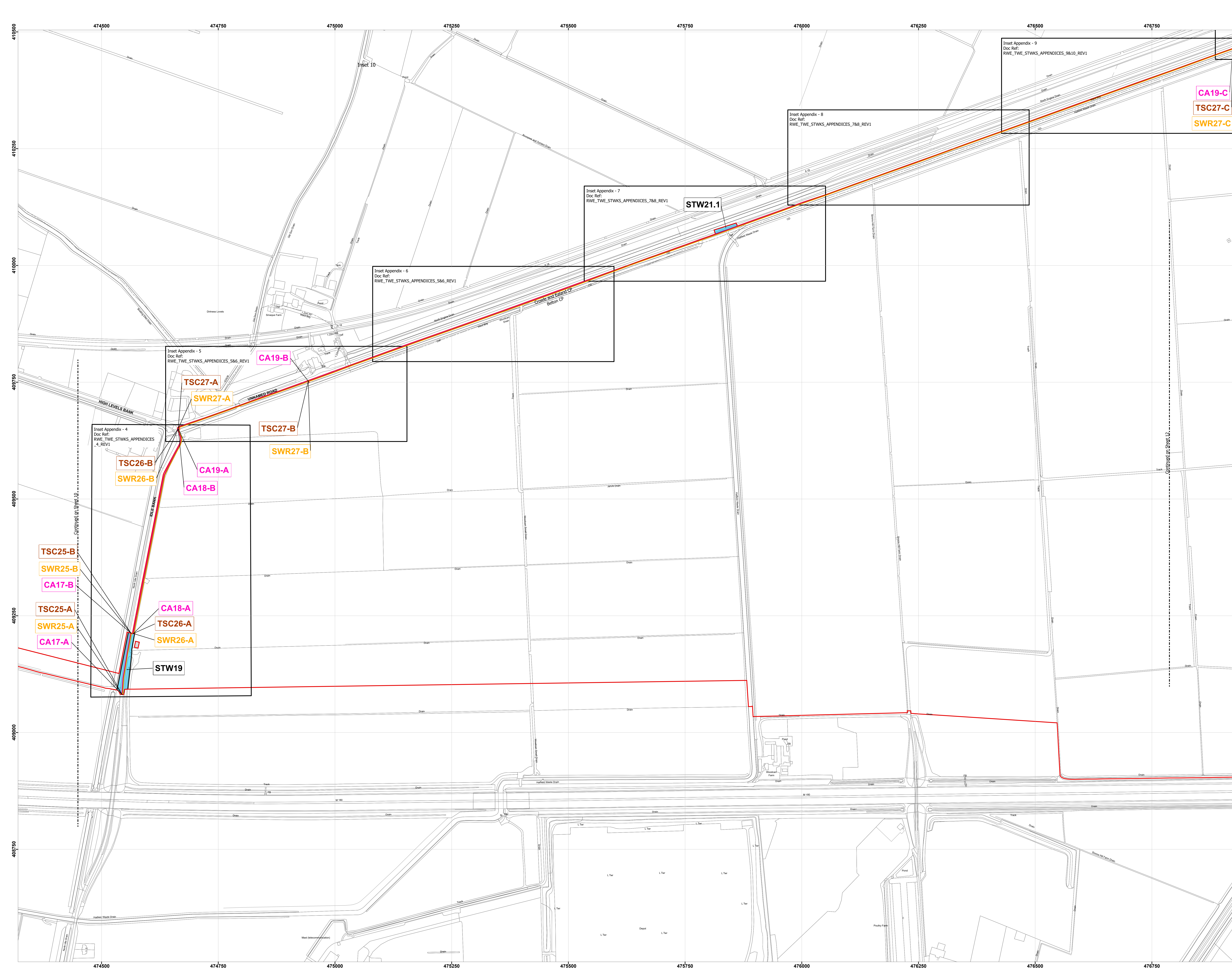
Notes:
 1. All dimensions are in metres unless stated otherwise.
 2. The proposed works shown are illustrative only and will be subject to change as part of detailed design development. Any changes will be limited to being within the order limits and any other constraints included in the Development Consent Order.
 3. The Streetworks, Public Right of Way and Access Plans should be read in conjunction with the Development Consent Order and the other plans and documents to be certified under it, in particular articles 14 to 17 and Schedules 4, 5 and 6 of the Development Consent Order [EN010148/APP/3.1]

Infrastructure Planning: Applications: Prescribed Forms and Procedure) Regulations 2009: Regulation 5(2)(i)



PINS No.: EN010148
 Document Reference No.: EN010148/APP/2.4
 Title: Street Works, Public Rights of Way & Access Plans
 Project: Tween Bridge Solar Farm
 Plan Ref: RWE_TWE_STWKS_PAGE10_REV3
 Scale: 1:2,500 Paper Size: A0 Sheet: 10 of 12
 0 25 50 100 150 200 Metres
 Coordinate System: British National Grid
 Projection: Transverse Mercator
 Datum: OSGB 1936
 Drawn: AC Checked: KCP Status: Final
 Job Ref: R003 Date: 10/06/2026 Revision: 3





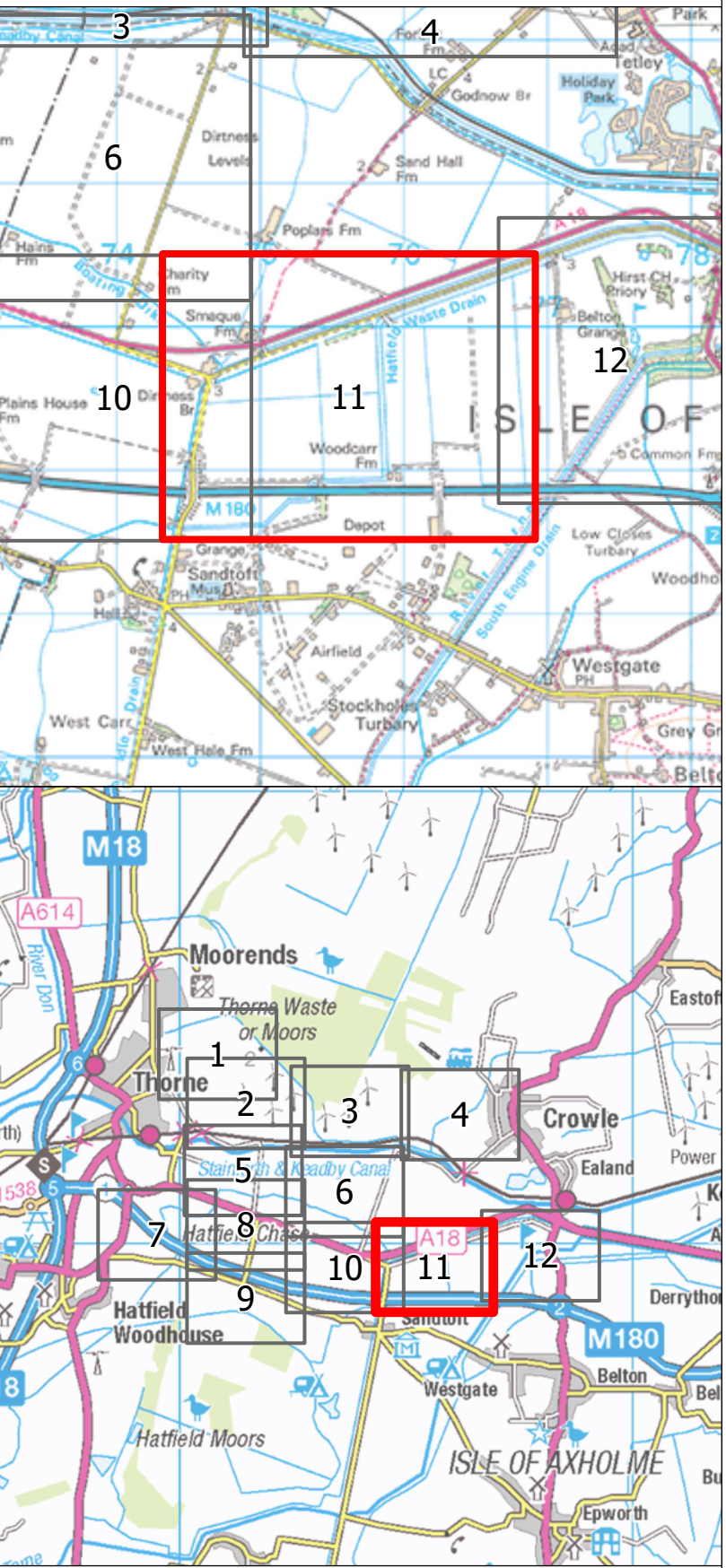
**Tween Bridge Solar Farm
Street Works,
Public Rights of Way
& Access Plans**

Sheet 11 of 12

- Order Limits
- Land not within Order Limits
- Administrative Boundaries
- Permanent Alterations of Street Layout
- Cable Works in Street
- Cable Works in Streets Location Reference
- Temporary Closure or Restriction of Streets
- Temporary Closure or Restriction of Streets Location Reference
- Street Works Resurfacing
- Street Works Resurfacing Location Reference

Notes:
 1. All dimensions are in metres unless stated otherwise.
 2. The proposed works shown are illustrative only and will be subject to change as part of detailed design development. Any changes will be limited to being within the order limits and any other constraints included in the Development Consent Order.
 3. The Streetworks, Public Right of Way and Access Plans should be read in conjunction with the Development Consent Order and the other plans and documents to be certified under it, in particular articles 14 to 17 and Schedules 4, 5 and 6 of the Development Consent Order [EN010148/APP/3.1]

Infrastructure Planning: Applications: Prescribed Forms and Procedure) Regulations 2009: Regulation 5(2)(i)



PINS No.: EN010148
 Document Reference No.: EN010148/APP/2.4
 Title: Street Works, Public Rights of Way & Access Plans
 Project: Tween Bridge Solar Farm
 Plan Ref: RWE_TWE_STWKS_PAGE11_REV2
 Scale: 1:2,500 Paper Size: A0 Sheet: 11 of 12
 0 25 50 100 150 200 Metres
 Coordinate System: British National Grid
 Projection: Transverse Mercator
 Datum: OSGB 1936
 Drawn: AC Checked: KCP Status: Final
 Job Ref: R003 Date: 10/06/2026 Revision: 2

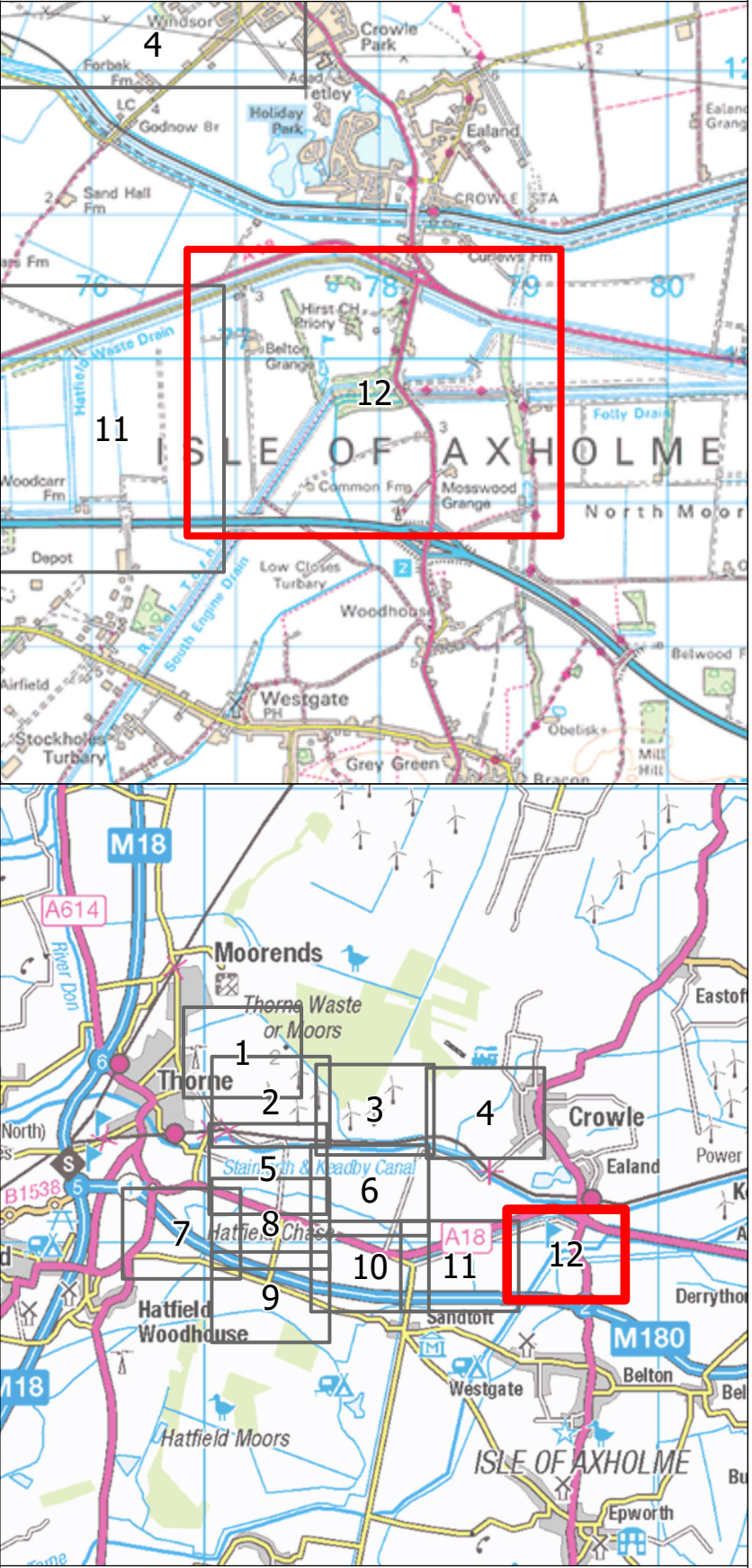
**Tween Bridge Solar Farm
Street Works,
Public Rights of Way
& Access Plans**

Sheet 12 of 12

- Order Limits
- Land not within Order Limits
- Administrative Boundaries
- Permanent Alterations of Street Layout
- Temporary Closure or Restriction of Streets
- Temporary Closure or Restriction of Streets Location Reference
- Street Works Resurfacing
- Street Works Resurfacing Location Reference

Notes:
 1. All dimensions are in metres unless stated otherwise.
 2. The proposed works shown are illustrative only and will be subject to change as part of detailed design development. Any changes will be limited to being within the order limits and any other constraints included in the Development Consent Order.
 3. The Streetworks, Public Right of Way and Access Plans should be read in conjunction with the Development Consent Order and the other plans and documents to be certified under it, in particular articles 14 to 17 and Schedules 4, 5 and 6 of the Development Consent Order [EN010148/APP/3.1]

Infrastructure Planning: Applications: Prescribed Forms and Procedure) Regulations 2009: Regulation 5(2)(i)

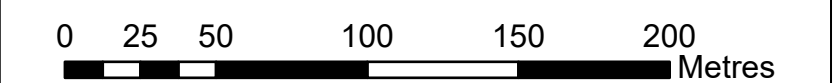


PINS No.: EN010148
 Document Reference No.: EN010148/APP/2.4

Title: Street Works, Public Rights of Way & Access Plans
 Project: Tween Bridge Solar Farm

Plan Ref: RWE_TWE_STWKS_PAGE12_REV2

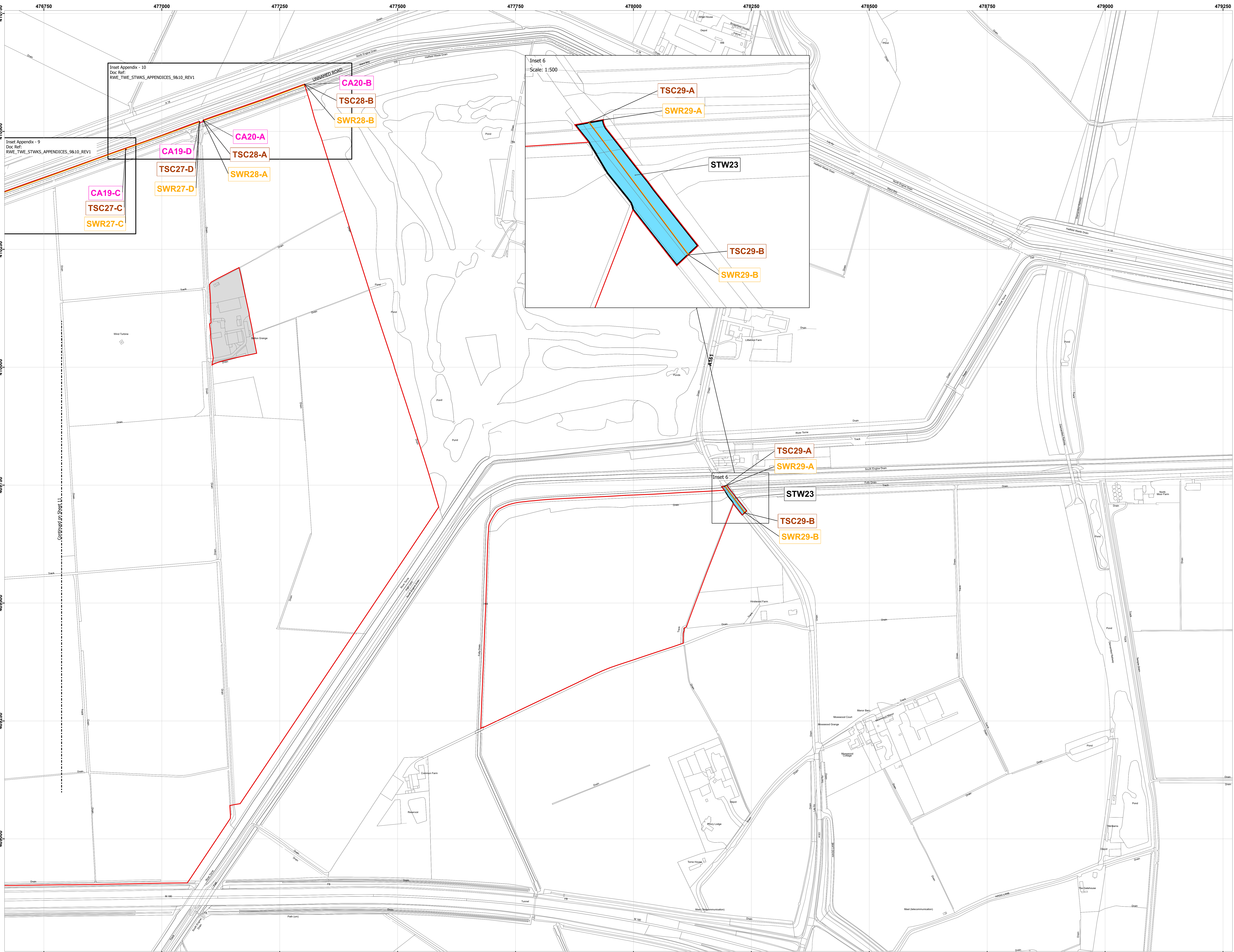
Scale: 1:2,500 | Paper Size: A0 | Sheet: 12 of 12

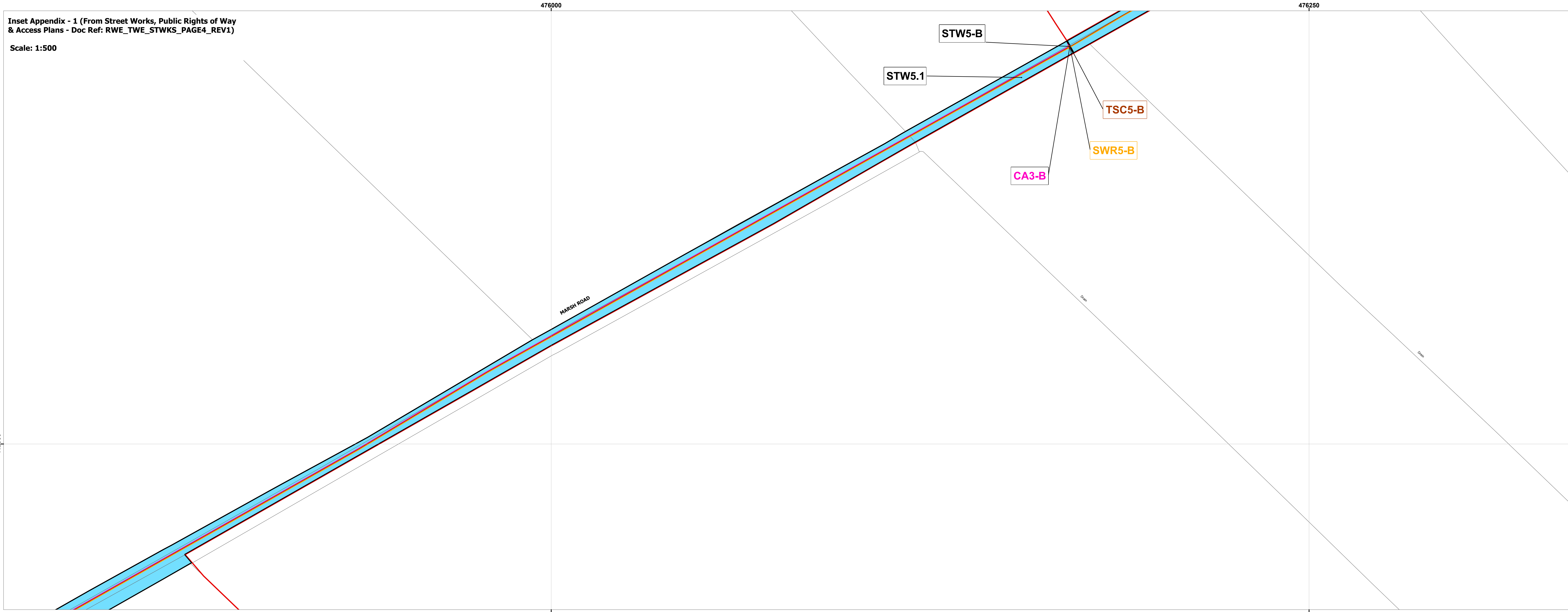


Coordinate System: British National Grid
 Projection: Transverse Mercator
 Datum: OSGB 1936

Drawn: AC | Checked: KCP | Status: Final

Job Ref: R003 | Date: 10/06/2026 | Revision: 2





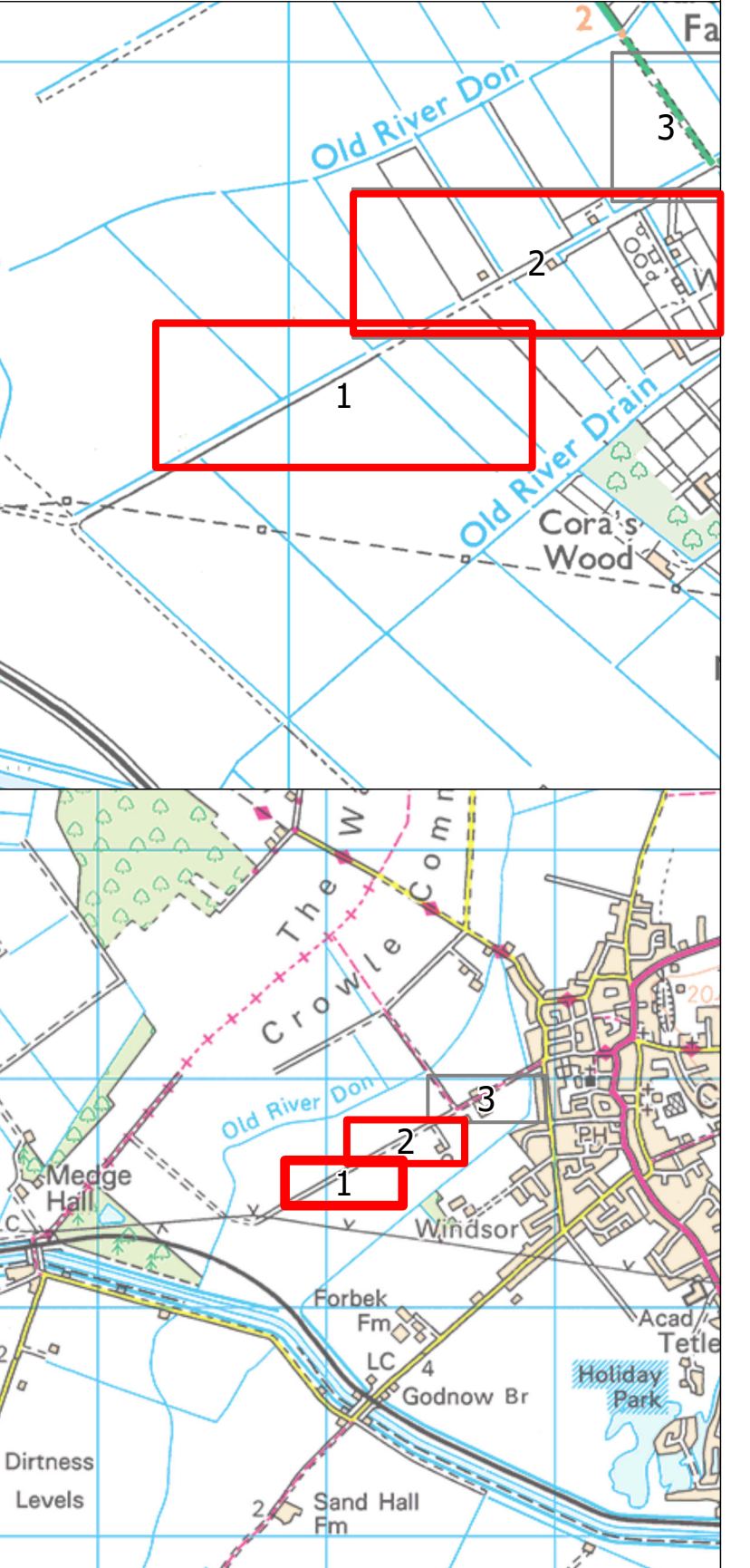
**Tween Bridge Solar Farm
Street Works,
Public Rights of Way
& Access Plans**

**Inset Appendix
Sheet 1 of 6**

- Order Limits
- Administrative Boundaries
- Permanent Alterations of Street Layout
- Cable Works in Street
- Cable Works in Streets Location Reference
- Temporary Closure or Restriction of Streets
- Temporary Closure or Restriction of Streets Location Reference
- Street Works Resurfacing
- Street Works Resurfacing Location Reference

Notes:
 1. All dimensions are in metres unless stated otherwise.
 2. The proposed works shown are illustrative only and will be subject to change as part of detailed design development. Any changes will be limited to being within the order limits and any other constraints included in the Development Consent Order.
 3. The Streetworks, Public Right of Way and Access Plans should be read in conjunction with the Development Consent Order and the other plans and documents to be certified under it, in particular articles 14 to 17 and Schedules 4, 5 and 6 of the Development Consent Order [EN010148/APP/3.1]

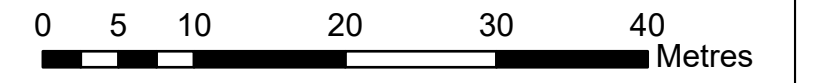
Infrastructure Planning: Applications: Prescribed Forms and Procedure) Regulations 2009: Regulation 5(2)(i)



PINS No.: EN010148
 Document Reference No.: EN010148/APP/2.4
 Title: Street Works, Public Rights of Way & Access Plans - Inset Appendices - 1 & 2
 Project: Tween Bridge Solar Farm

Plan Ref: RWE_TWE_STWKS_APPENDICES_1&2_REV1

Scale: 1:500 Paper Size: A0 Sheet: 1 of 6



Coordinate System: British National Grid
 Projection: Transverse Mercator
 Datum: OSGB 1936

Drawn: AC Checked: KCP Status: Final

Job Ref: R003 Date: 21/08/2025 Revision: 1



**Tween Bridge Solar Farm
Street Works,
Public Rights of Way
& Access Plans**

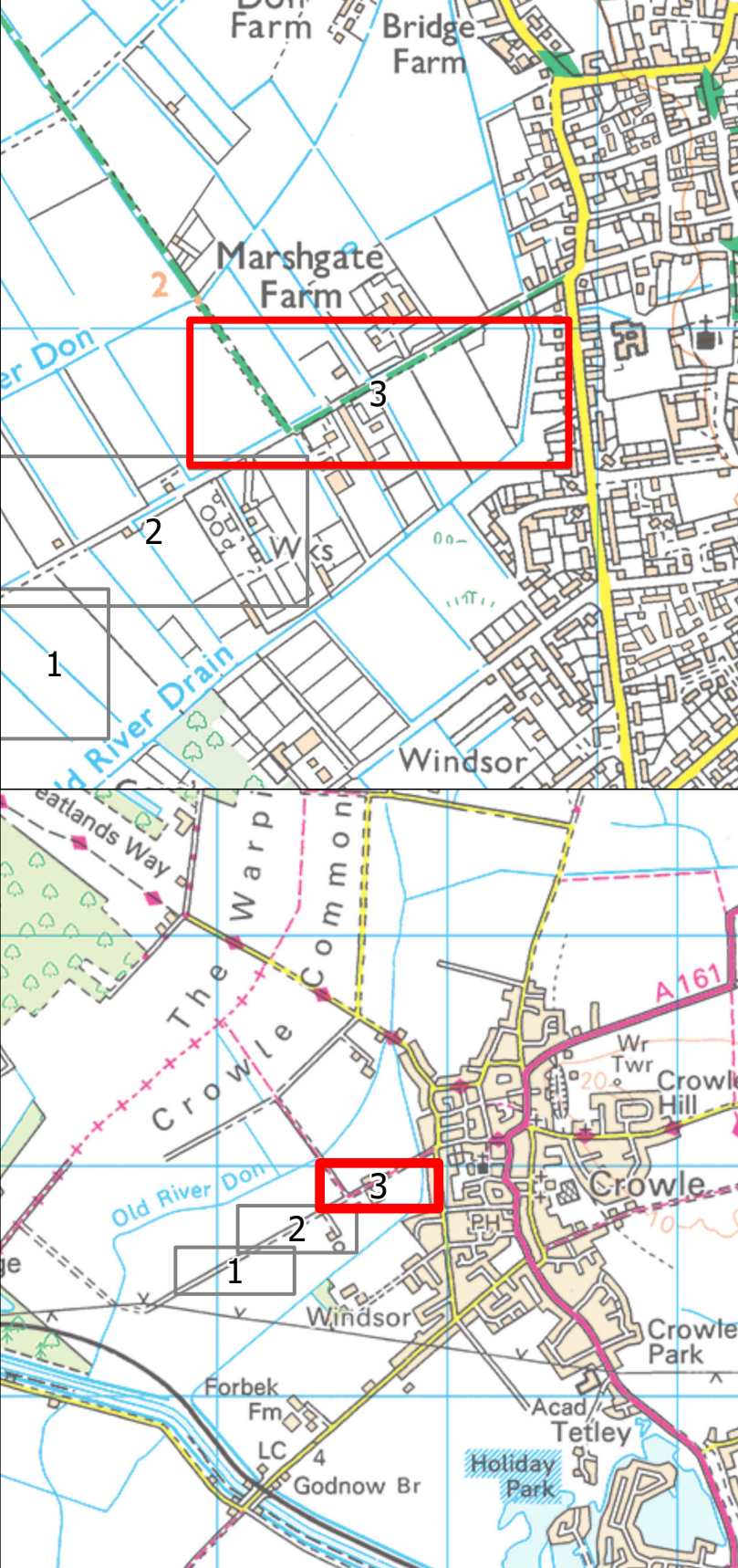
**Inset Appendix
Sheet 2 of 6**

- Order Limits
- Administrative Boundaries
- Permanent Alterations of Street Layout
- Extent of Public Rights of Way to be Temporarily Stopped Up
- Cable Works in Street
- Cable Works in Streets Location Reference
- Temporary Closure or Restriction of Streets
- Temporary Closure or Restriction of Streets Location Reference
- Street Works Resurfacing
- Street Works Resurfacing Location Reference


Notes:

1. All dimensions are in metres unless stated otherwise.
2. The proposed works shown are illustrative only and will be subject to change as part of detailed design development. Any changes will be limited to being within the order limits and any other constraints included in the Development Consent Order.
3. The Streetworks, Public Right of Way and Access Plans should be read in conjunction with the Development Consent Order and the other plans and documents to be certified under it, in particular articles 14 to 17 and Schedules 4, 5 and 6 of the Development Consent Order [EN010148/APP/3.1]

Infrastructure Planning: Applications: Prescribed Forms and Procedure) Regulations 2009: Regulation 5(2)(i)



PINS No.: EN010148		
Document Reference No.: EN010148/APP/2.4		
Title: Street Works, Public Rights of Way & Access Plans - Inset Appendix - 3		
Project: Tween Bridge Solar Farm		
Plan Ref: RWE_TWE_STWKS_APPENDICES_3_REV1		
Scale: 1:500	Paper Size: A0	Sheet: 2 of 6
Coordinate System: British National Grid		
Projection: Transverse Mercator		
Datum: OSGB 1936		
Drawn: AC	Checked: KCP	Status: Final
Job Ref: R003	Date: 21/08/2025	Revision: 1



Tween Bridge Solar Farm Street Works, Public Rights of Way & Access Plans

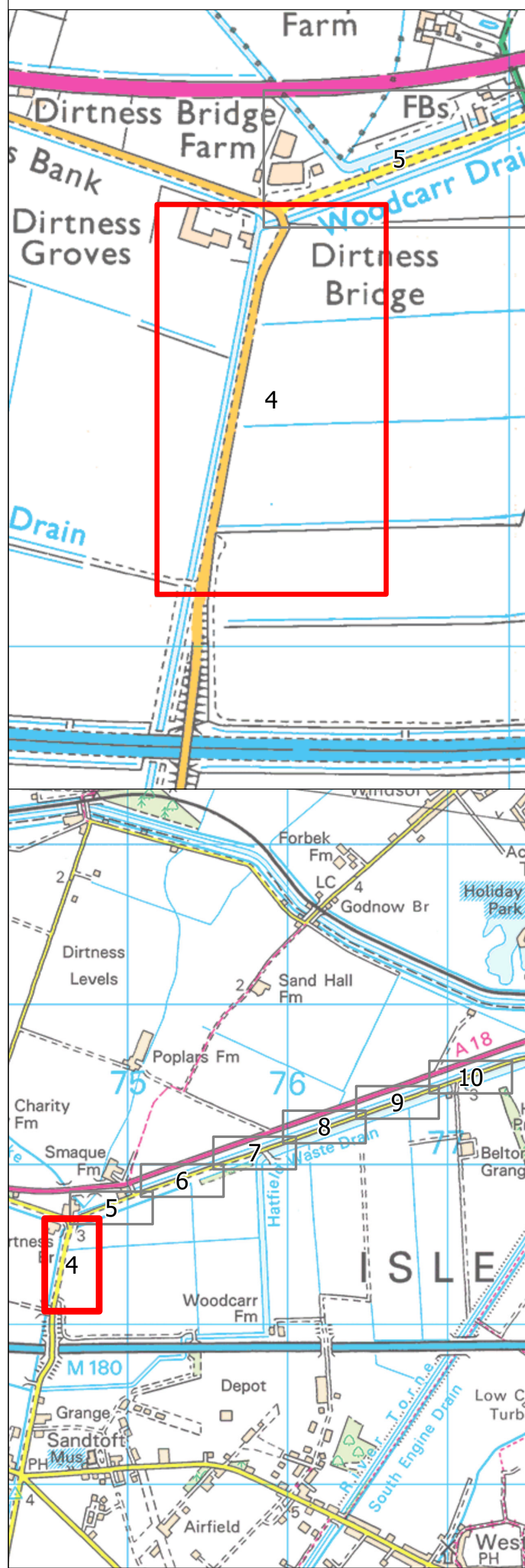
Inset Appendix
Sheet 3 of 6

- Order Limits
- Land not within Order Limits
- Administrative Boundaries
- Permanent Alterations of Street Layout
- Cable Works in Street
- Cable Works in Streets Location Reference
- Temporary Closure or Restriction of Streets Location Reference
- Street Works Resurfacing
- Street Works Resurfacing Location Reference

Notes:

1. All dimensions are in metres unless stated otherwise.
2. The proposed works shown are illustrative only and will be subject to change as part of detailed design development. Any changes will be limited to being within the order limits and any other constraints included in the Development Consent Order.
3. The Streetworks, Public Right of Way and Access Plans should be read in conjunction with the Development Consent Order and the other plans and documents to be certified under it, in particular articles 14 to 17 and Schedules 4, 5 and 6 of the Development Consent Order [EN010148/APP/3.1]

Infrastructure Planning: Applications: Prescribed Forms and Procedure) Regulations 2009: Regulation 5(2)(i)




PINS No.: EN010148
Document Reference No.: EN010148/APP/2.4

Title: Street Works, Public Rights of Way & Access Plans - Inset Appendix - 4
Project: Tween Bridge Solar Farm

Plan Ref: RWE_TWE_STWKS_APPENDICES_4_REV2

Scale: 1:500 Paper Size: A0 Sheet: 3 of 6



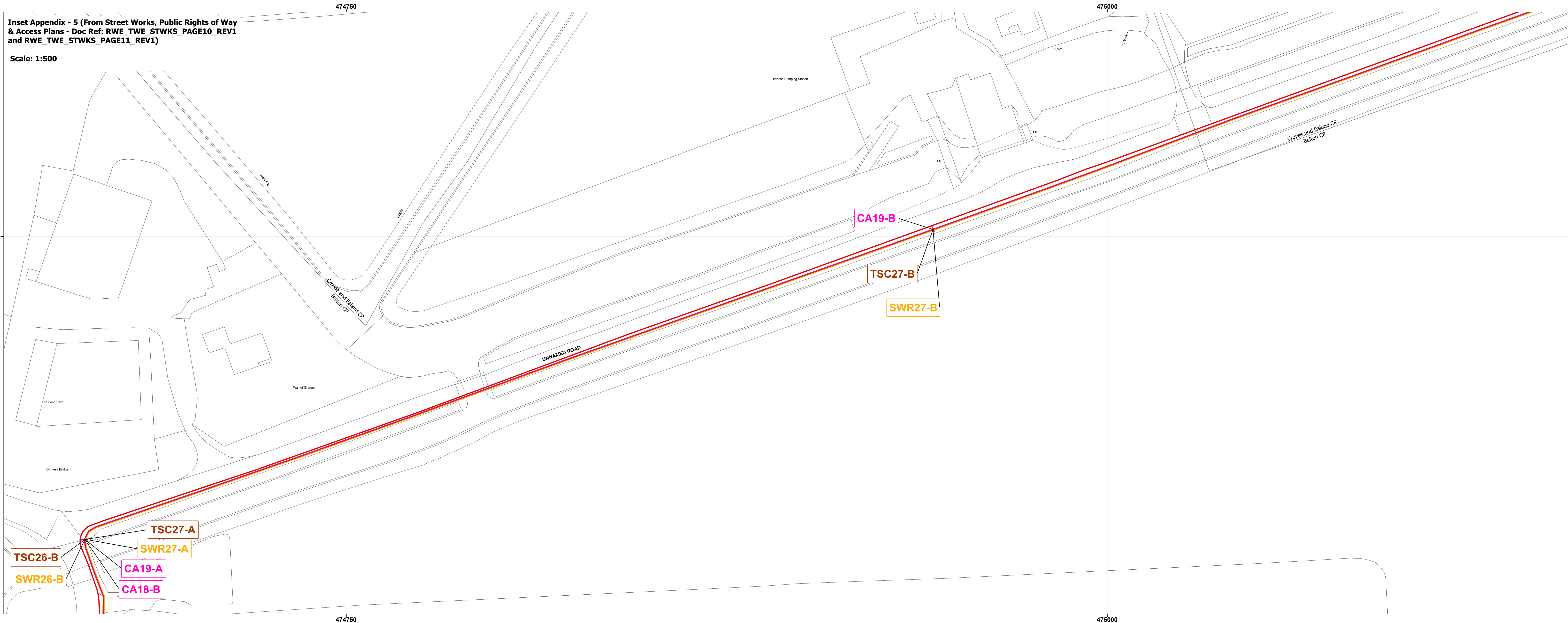
Coordinate System: British National Grid
Projection: Transverse Mercator
Datum: OSGB 1936

Drawn: AC Checked: KCP Status: Final

Job Ref: R003 Date: 10/06/2026 Revision: 2

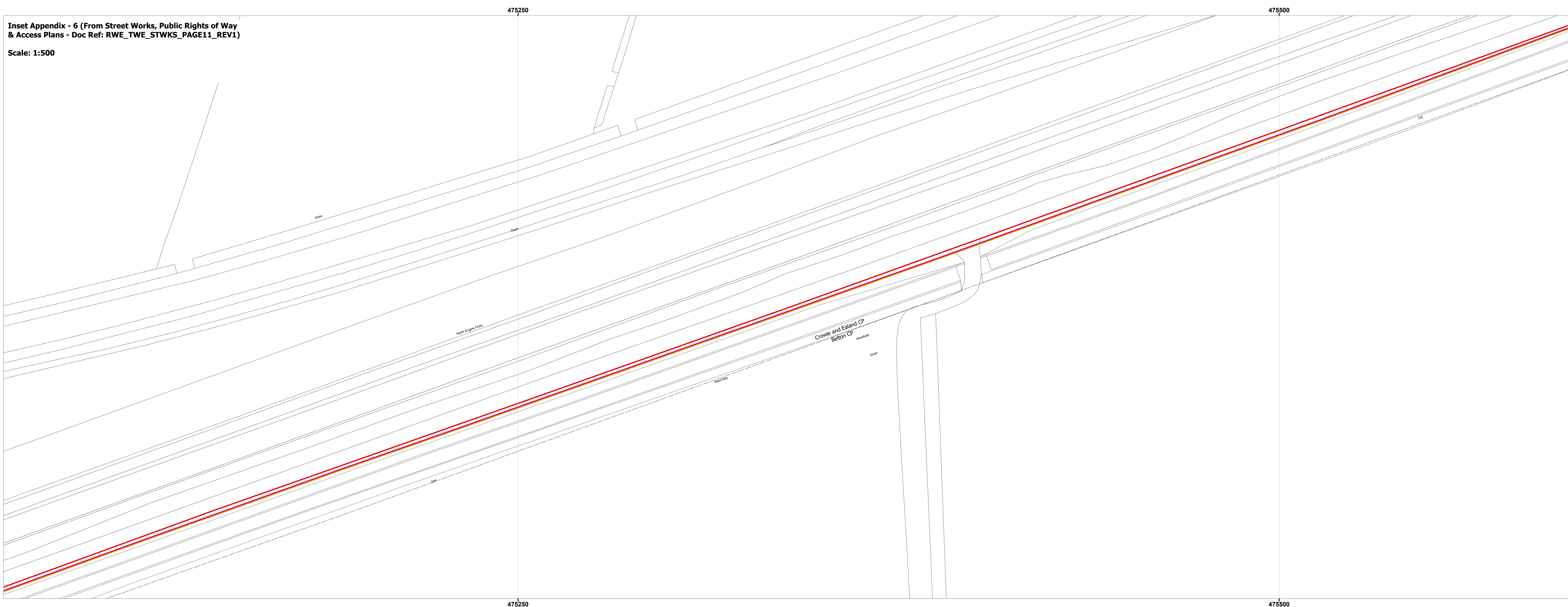
Inset Appendix - 5 (From Street Works, Public Rights of Way & Access Plans - Doc Ref: RWE_TWE_STWKS_PAGE10_REV1 and RWE_TWE_STWKS_PAGE11_REV1)

Scale: 1:500



Inset Appendix - 6 (From Street Works, Public Rights of Way & Access Plans - Doc Ref: RWE_TWE_STWKS_PAGE11_REV1)

Scale: 1:500



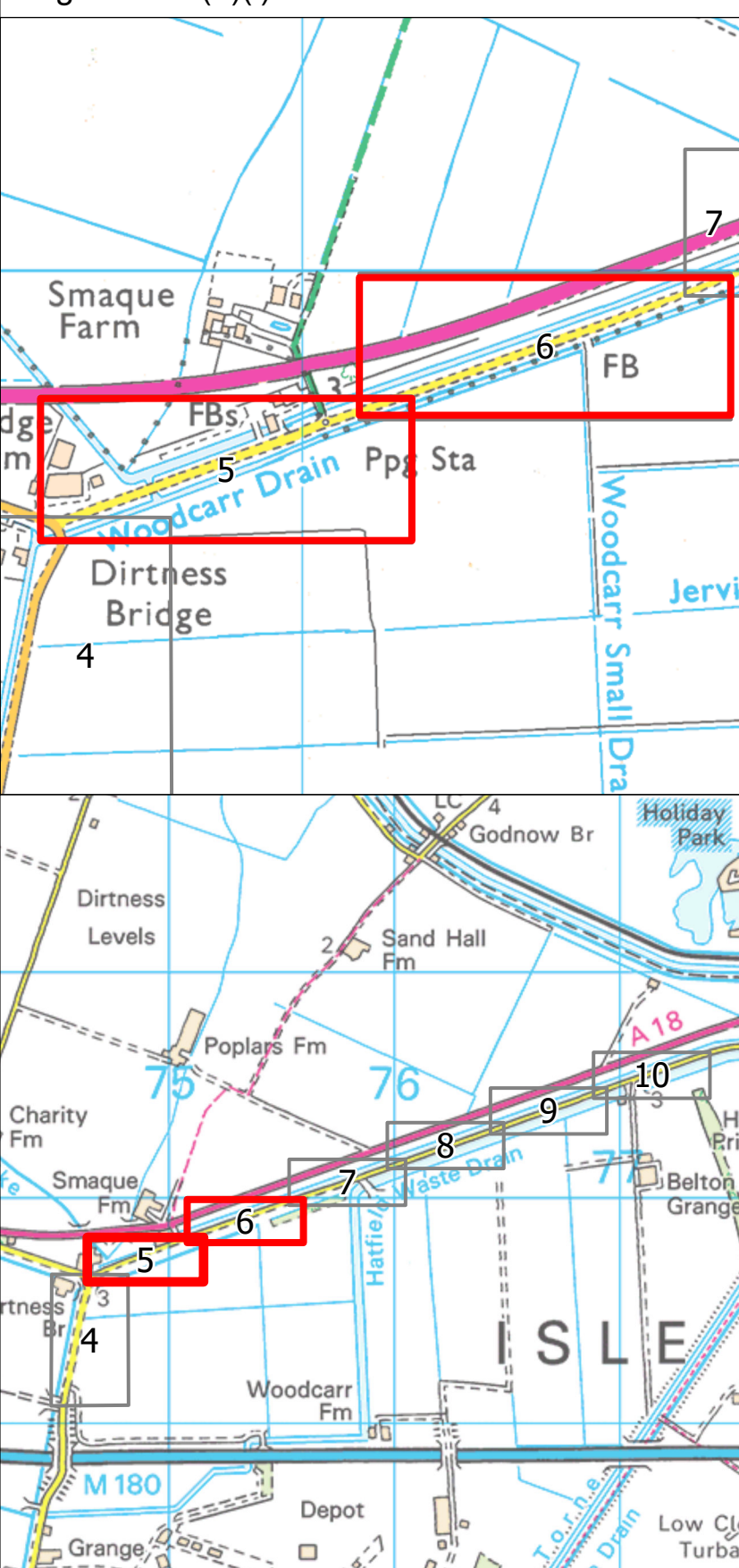
Tween Bridge Solar Farm Street Works, Public Rights of Way & Access Plans

Inset Appendix Sheet 4 of 6

- Order Limits
- Administrative Boundaries
- Cable Works in Street
- Cable Works in Streets Location Reference
- Temporary Closure or Restriction of Streets
- Temporary Closure or Restriction of Streets Location Reference
- Street Works Resurfacing
- Street Works Resurfacing Location Reference

Notes:
 1. All dimensions are in metres unless stated otherwise.
 2. The proposed works shown are illustrative only and will be subject to change as part of detailed design development. Any changes will be limited to being within the order limits and any other constraints included in the Development Consent Order.
 3. The Streetworks, Public Right of Way and Access Plans should be read in conjunction with the Development Consent Order and the other plans and documents to be certified under it, in particular articles 14 to 17 and Schedules 4, 5 and 6 of the Development Consent Order [EN010148/APP/3.1]

Infrastructure Planning: Applications: Prescribed Forms and Procedure) Regulations 2009: Regulation 5(2)(i)



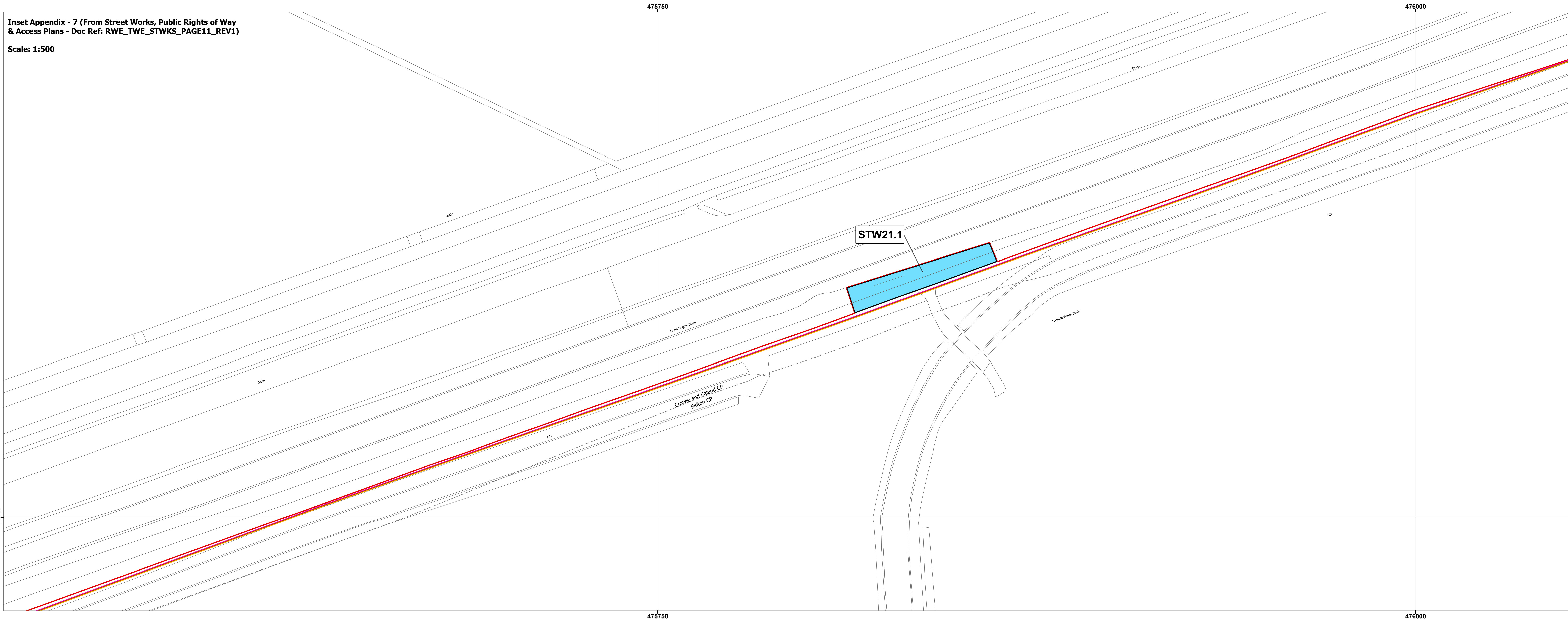
PINS No.: EN010148
 Document Reference No.: EN010148/APP/2.4
 Title: Street Works, Public Rights of Way & Access Plans - Inset Appendices - 5 & 6
 Project: Tween Bridge Solar Farm

Plan Ref: RWE_TWE_STWKS_APPENDICES_5&6_REV2

Scale: 1:500 Paper Size: A0 Sheet: 4 of 6

Coordinate System: British National Grid
 Projection: Transverse Mercator
 Datum: OSGB 1936

Drawn: AC Checked: KCP Status: Final
 Job Ref: R003 Date: 10/06/2026 Revision: 2



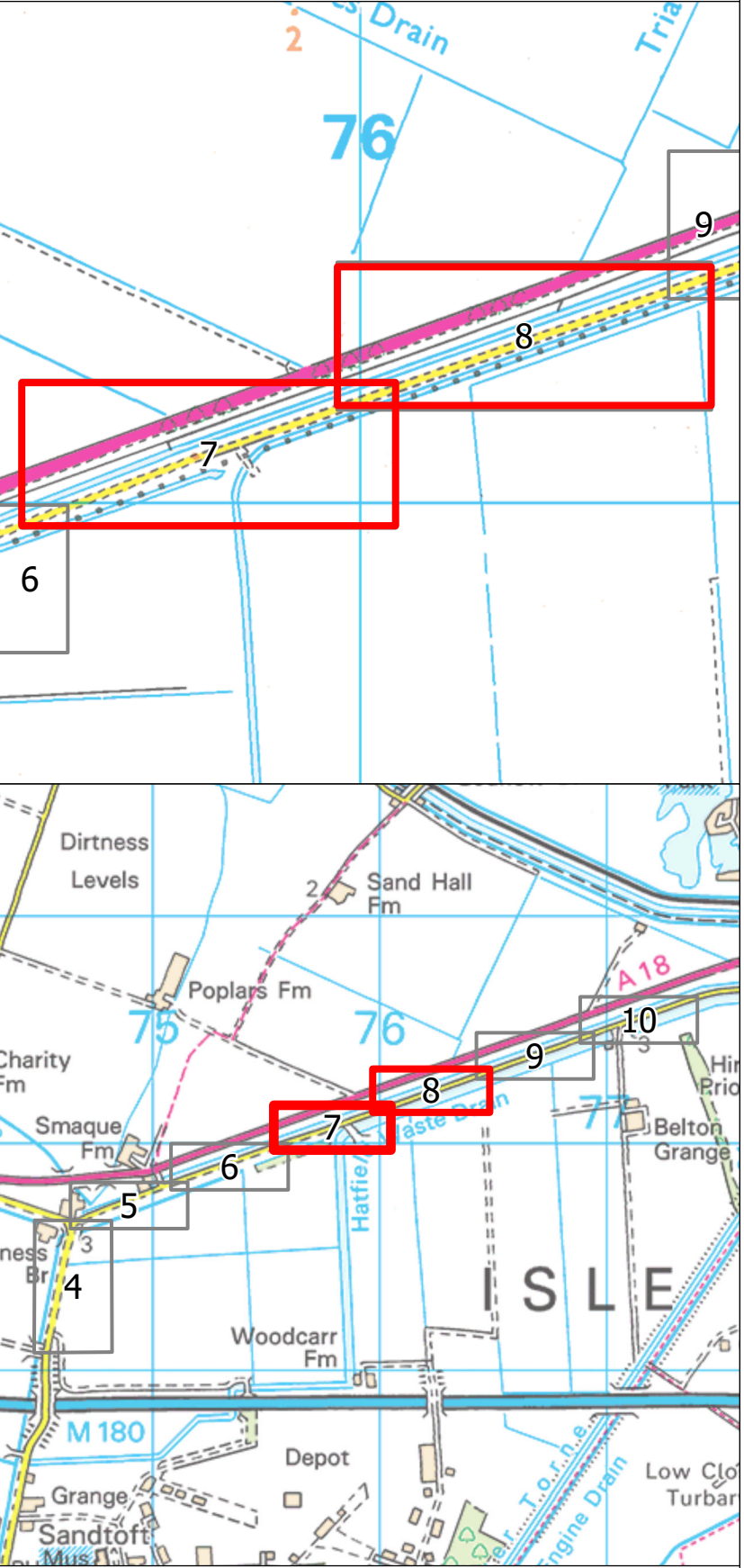
**Tween Bridge Solar Farm
Street Works,
Public Rights of Way
& Access Plans**

**Inset Appendix
Sheet 5 of 6**

- Order Limits
- Administrative Boundaries
- Permanent Alterations of Street Layout
- Cable Works in Street
- Cable Works in Streets Location Reference
- Temporary Closure or Restriction of Streets
- Temporary Closure or Restriction of Streets Location Reference
- Street Works Resurfacing
- Street Works Resurfacing Location Reference

Notes:
 1. All dimensions are in metres unless stated otherwise.
 2. The proposed works shown are illustrative only and will be subject to change as part of detailed design development. Any changes will be limited to being within the order limits and any other constraints included in the Development Consent Order.
 3. The Streetworks, Public Right of Way and Access Plans should be read in conjunction with the Development Consent Order and the other plans and documents to be certified under it, in particular articles 14 to 17 and Schedules 4, 5 and 6 of the Development Consent Order [EN010148/APP/3.1]


Infrastructure Planning: Applications: Prescribed Forms and Procedure) Regulations 2009: Regulation 5(2)(i)



PINS No.: EN010148
 Document Reference No.: EN010148/APP/2.4
 Title: Street Works, Public Rights of Way & Access Plans - Inset Appendices - 7 & 8
 Project: Tween Bridge Solar Farm

Plan Ref: RWE_TWE_STWKS_APPENDICES_7&8_REV2

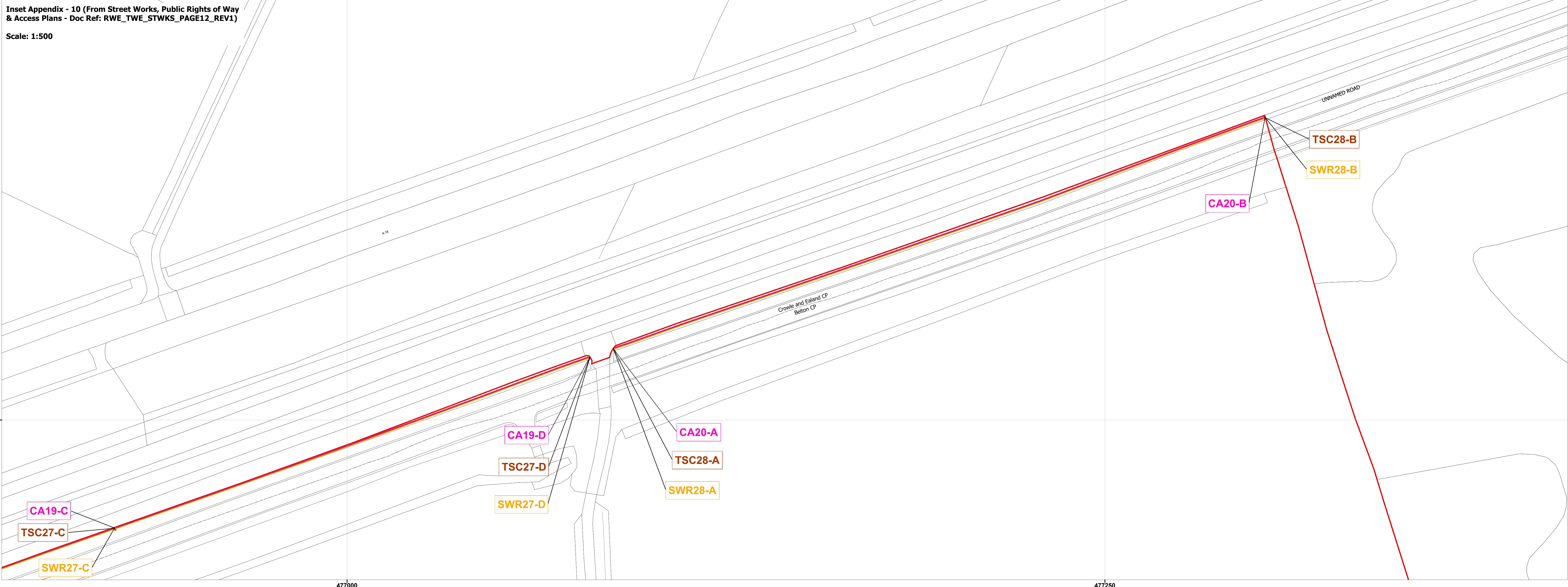

Scale: 1:500 Paper Size: A0 Sheet: 5 of 6



Coordinate System: British National Grid
 Projection: Transverse Mercator
 Datum: OSGB 1936

Drawn: AC Checked: KCP Status: Final

Job Ref: R003 Date: 10/06/2026 Revision: 2



**Tween Bridge Solar Farm
Street Works,
Public Rights of Way
& Access Plans**

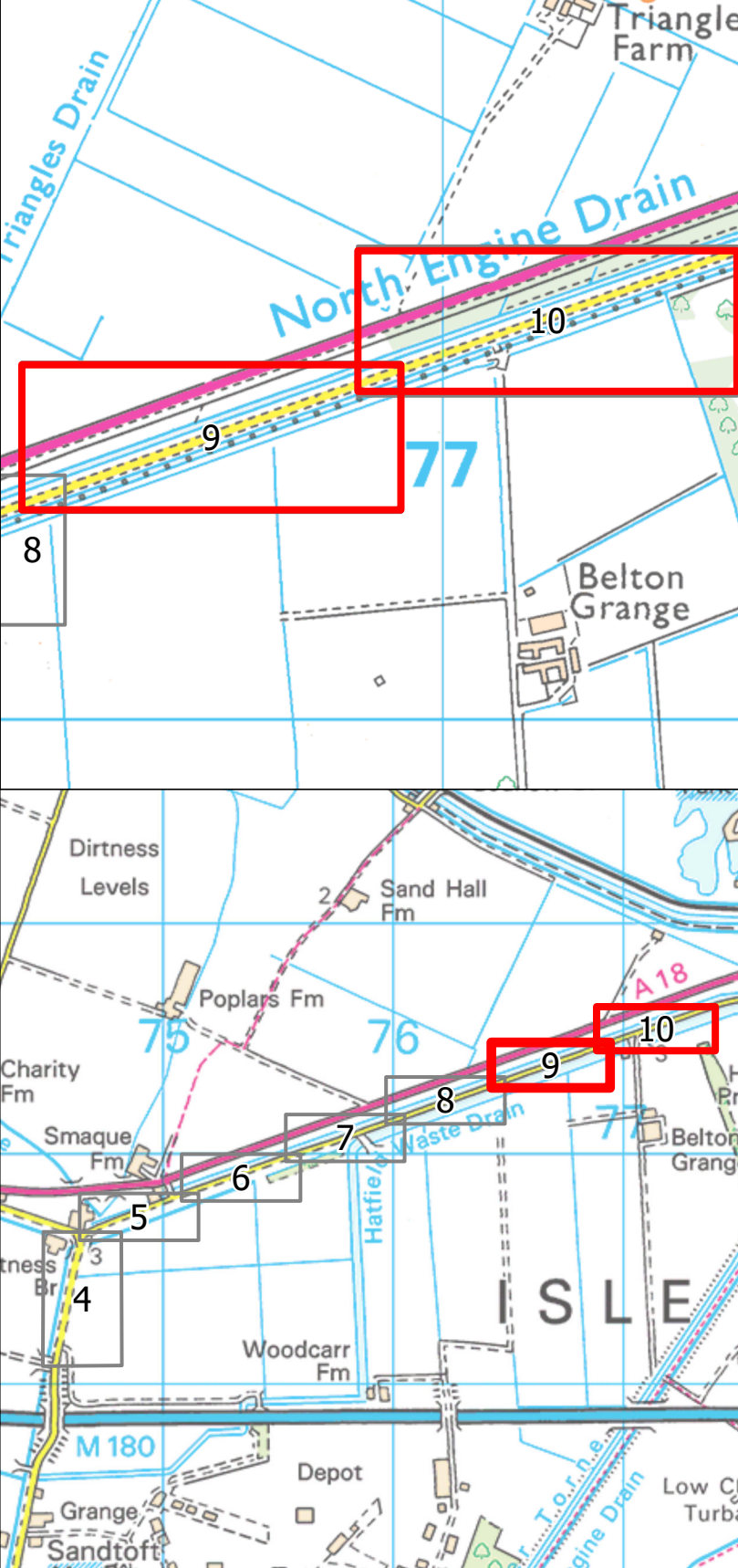
**Inset Appendix
Sheet 6 of 6**

- Order Limits
- Administrative Boundaries
- Cable Works in Street
- Cable Works in Streets Location Reference
- Temporary Closure or Restriction of Streets Location Reference
- Temporary Closure or Restriction of Streets Location Reference
- Street Works Resurfacing
- Street Works Resurfacing Location Reference

Notes:

1. All dimensions are in metres unless stated otherwise.
2. The proposed works shown are illustrative only and will be subject to change as part of detailed design development. Any changes will be limited to being within the order limits and any other constraints included in the Development Consent Order.
3. The Streetworks, Public Right of Way and Access Plans should be read in conjunction with the Development Consent Order and the other plans and documents to be certified under it, in particular articles 14 to 17 and Schedules 4, 5 and 6 of the Development Consent Order [EN010148/APP/3.1]

Infrastructure Planning: Applications: Prescribed Forms and Procedure) Regulations 2009: Regulation 5(2)(i)



PINS No.: EN010148
Document Reference No.: EN010148/APP/2.4

Title: Street Works, Public Rights of Way & Access Plans - Inset Appendices - 9 & 10
Project: Tween Bridge Solar Farm

Plan Ref: RWE_TWE_STWKS_APPENDICES_9&10_REV2

Scale: 1:500 Paper Size: A0 Sheet: 6 of 6

Coordinate System: British National Grid
Projection: Transverse Mercator
Datum: OSGB 1936

Drawn: AC Checked: KCP Status: Final
Job Ref: R003 Date: 10/06/2026 Revision: 2